

Exhibit 1

A certified copy of S. 815, Act 71 of 2011

LEGISLATIVE COUNCIL
of the
GENERAL ASSEMBLY OF SOUTH CAROLINA

Stephen T. Draffin, Director

Attorney: Harwell-Beach

Stenographer: Sanders

S. 815

Legislative Council No. (514) 815AHB11

Doc. No.: L:\COUNCIL\ACTS\815AHB11.DOCX

Statewide: Local: Temporary:

Proofread by Chalton, M. Little

CERTIFIED TO BE A TRUE AND CORRECT COPY
AS TAKEN FROM AND COMPARED WITH THE
ORIGINAL ON FILE IN THIS OFFICE

No. R105
CLERK OF THE SENATE

No. 71
CODE COMMISSIONER

JUL 14 2011

Mark Hammond
SECRETARY OF STATE OF SOUTH CAROLINA
AN ACT

TO AMEND SECTION 1-1-715, CODE OF LAWS OF SOUTH CAROLINA, 1976, RELATING TO ADOPTION OF THE UNITED STATES CENSUS, SO AS TO ADOPT THE UNITED STATES CENSUS OF 2010 AS THE TRUE AND CORRECT ENUMERATION OF INHABITANTS OF THIS STATE; BY ADDING SECTION 2-1-70 SO AS TO ESTABLISH ELECTION DISTRICTS FROM WHICH MEMBERS OF THE SOUTH CAROLINA SENATE ARE ELECTED COMMENCING WITH THE 2012 GENERAL ELECTION; TO REPEAL SECTION 2-1-75 RELATING TO ELECTION DISTRICTS FROM WHICH MEMBERS OF THE SENATE WERE FORMERLY ELECTED; AND TO DESIGNATE THE PRESIDENT PRO TEMPORE OF THE SENATE AS THE APPROPRIATE OFFICIAL OF THE SUBMITTING AUTHORITY TO MAKE THE REQUIRED SUBMISSION OF THE SENATE REAPPORTIONMENT PLAN UNDER THE VOTING RIGHTS ACT.



I Certify that the Within Originated in the Senate.

Correctly Enrolled _____

Jeffrey Moss
Clerk of the Senate

Stephen T. Draffin
Stephen T. Draffin, Director
Legislative Council

Delivered to the Governor this JUN 22 2011

Delivered to the Secretary of State this 28th

day of _____ A.D. 20
Jeffrey Moss
Clerk of the Senate

day of June, A.D. 2011
Mark Hammond

THE STATE OF SOUTH CAROLINA

At A General Assembly Begun to be Holden at
Columbia, on the Second Tuesday in January, in the
Year of Our Lord Two Thousand Eleven, and Thence
Continued by Divers Adjournments to the
_____ of _____

In the Year of Our Lord Two Thousand Eleven

AN ACT

TO AMEND SECTION 1-1-715, CODE OF LAWS OF SOUTH CAROLINA, 1976, RELATING TO ADOPTION OF THE UNITED STATES CENSUS, SO AS TO ADOPT THE UNITED STATES CENSUS OF 2010 AS THE TRUE AND CORRECT ENUMERATION OF INHABITANTS OF THIS STATE; BY ADDING SECTION 2-1-70 SO AS TO ESTABLISH ELECTION DISTRICTS FROM WHICH MEMBERS OF THE SOUTH CAROLINA SENATE ARE ELECTED COMMENCING WITH THE 2012 GENERAL ELECTION; TO REPEAL SECTION 2-1-75 RELATING TO ELECTION DISTRICTS FROM WHICH MEMBERS OF THE SENATE WERE FORMERLY ELECTED; AND TO DESIGNATE THE PRESIDENT PRO TEMPORE OF THE SENATE AS THE APPROPRIATE OFFICIAL OF THE SUBMITTING AUTHORITY TO MAKE THE REQUIRED SUBMISSION OF THE SENATE REAPPORTIONMENT PLAN UNDER THE VOTING RIGHTS ACT.

Be it enacted by the General Assembly of the State of South Carolina:

Part I

United States Census

\\ACTS\815AHB11.DOCX

Census adopted

SECTION 1. Section 1-1-715 of the 1976 Code of Laws, as added by Act 55 of 2003, is amended to read:

“Section 1-1-715. The United States Census of 2010 is adopted as the true and correct enumeration of the inhabitants of this State, and of the several counties, municipalities, and other political subdivisions of this State.”

Part II

Senate Reapportionment

Senate districts designated

SECTION 2. Chapter 1, Title 2 of the 1976 Code is amended by adding:

“Section 2-1-70. Commencing with the 2012 general election, one member of the Senate must be elected from each of the following districts:

DISTRICT 1

Area	Population
Oconee County	74,273
Pickens County	
Abel	1,804
Calhoun	2,788
Clemson 1	1,680
Clemson 2	1,576
Lawrence Chapel	1,554
Morrison	3,281
Pike	1,206
Stone Church	1,821
University	6,593
DISTRICT TOTAL.....	96,576
PERCENT VARIATION.....	-3.953

DISTRICT 2

Area	Population
Pickens County	1,981
Albert R. Lewis	1,840
Arial Mill	2,909
Brushy Creek	2,256
Cedar Rock	4,870
Central 1	2,799
Central 2	2,379
Crossroads	2,485
Crosswell 1	1,505
Crosswell 2	1,382
Dacusville 1	1,804
Dacusville 2	1,895
Easley	2,697
Flat Rock	1,730
Forest Acres	2,985
Georges Creek	1,465
Glassy Mountain	2,197
Griffin	2,348
Holly Springs	2,302
Liberty 1	2,727
Liberty 2	2,581
McKissick	2,026
Mountain View	2,383
Norris	2,081
Park Street	2,756
Pickens 1	2,653
Pickens 2	2,031
Pickens 3	1,531
Pickens 4	2,089
Pickensville	2,144
Powdersville 1	3,205
Powdersville 2	1,072
Praters Creek 1	2,159
Praters Creek 2	2,186
Pumpkintown	1,979
Rices Creek	1,875
Rock Springs	2,032
Saluda	1,320
Simpson	

Six Mile	2,340
Skelton	2,415
Smith Grove	2,662
Woodside	2,431
Zion	2,410
DISTRICT TOTAL.....	96,921
PERCENT VARIATION.....	-3.616

DISTRICT 3

Area	Population
Anderson County	
Anderson 1/1	2,850
Anderson 1/2	1,633
Anderson 2/1	1,834
Anderson 2/2	4,362
Anderson 6/1	2,797
Appleton-Equinox	1,715
Bishop's Branch	3,054
Bowling Green	1,102
Brushy Creek	2,885
Center Rock	3,329
Centerville Station A	3,797
Centerville Station B	3,732
Concrete	3,578
Cox Creek	1,709
Denver-Sandy Springs	1,999
Edgewood Station A	3,670
Edgewood Station B	2,432
Five Forks	1,784
Fork No. 1	1,812
Fork No. 2	2,072
Green Pond Station A	3,621
Hammond Annex	2,099
Hammond School	5,200
Hopewell	5,389
Hunt Meadows	4,762
La France	1,390
Melton	817
Mount Tabor	3,147

Mt. Airy	2,768
Pendleton	4,177
Piercetown	2,024
Powersville	4,033
Rock Mill	1,248
Three and Twenty	3,485
Townville	970
White Plains	4,371
DISTRICT TOTAL.....	101,647
PERCENT VARIATION.....	1.090

DISTRICT 4

Area	Population
Abbeville County	
Broadmouth	817
Donalds	799
Hall's Store	1,125
Anderson County	
Anderson 3/1	1,824
Anderson 3/2	4,233
Anderson 4/1	1,406
Anderson 4/2	1,456
Anderson 5/A	1,808
Anderson 5/B	2,656
Anderson 6/2	796
Barker's Creek	518
Belton	5,999
Broadview	789
Broadway	2,134
Cedar Grove	2,348
Chiquola Mill	1,501
Craytonville	1,550
Flat Rock	2,427
Friendship	1,627
Gluck Mill	919
Grove School	890
Hall	2,585
High Point	774
Homeland Park	4,869

Honea Path	1,998
Iva	2,858
Jackson Mill	1,324
Lakeside	3,824
Mountain Creek	2,539
Neal's Creek	3,040
Pelzer	1,377
Piedmont	1,538
Rock Spring	1,226
Shirleys Store	1,269
Simpsonville	3,513
Starr	1,292
Toney Creek	889
Varenes	2,611
West Pelzer	2,943
West Savannah	437
Williamston	3,310
Williamston Mill	5,133
Wright's School	1,249
Greenwood County	1,613
Biltmore Pines	706
Emerald High	1,873
Glendale	1,228
Greenwood Mill	882
Harris	1,950
Hodges	
Maxwellton Pike	
Tract 9703.02	
Blocks: 1055, 1056, 1057, 1058, 1059, 1060,	
1061, 1064, 1065, 1066, 1067, 1068, 1074	435
Tract 9704	
Blocks: 4012, 4013, 4014	387
Maxwellton Pike Subtotal.....	822
Shoals Junction	481
Sparrows Grace	1,559
DISTRICT TOTAL.....	99,334
PERCENT VARIATION.....	-1.210

DISTRICT 5

Area	Population
------	------------

Greenville County	
Castle Rock	3,481
Clear Creek	2,214
Darby Ridge	3,079
Fox Chase	2,424
Frohawk	1,968
Gowensville	2,603
Jennings Mill	1,830
Laurel Ridge	3,053
Locust Hill	1,859
Maple Creek	3,500
Maridell	2,773
Mountain View	3,166
ONeal	3,181
Riverside	2,889
Sandy Flat	3,902
Skyland	3,456
Slater Marietta	5,410
Stone Valley	3,388
Suber Mill	3,572
Taylors	3,535
Tigerville	4,192
Trade	3,806
Tubbs Mountain	2,966
Tyger River	2,450
Spartanburg County	
Friendship Baptist	6,039
Gramling Methodist	2,206
Holly Springs Baptist	4,260
Landrum High School	3,564
Landrum United Methodist	4,317
Motlow Creek Baptist	1,483
Rebirth Missionary Baptist	4,529
DISTRICT TOTAL.....	101,105
PERCENT VARIATION.....	0.551

DISTRICT 6

Area	Population
------	------------

Greenville County	
Altamont Forest	1,471
Avon	2,310
Berea	3,340
Botany Woods	2,633
Brookglenn	1,818
Eastside	3,286
Ebenezer	3,274
Edwards Forest	2,931
Enoree	3,843
Furman	5,517
Greenville 1	1,886
Greenville 25	3,633
Greenville 27	3,932
Greenville 3	2,981
Greenville 4	
Tract 10	
Blocks: 1001, 1002, 1003, 1004, 1005, 1006,	
1007, 1008, 1009, 1010, 1011, 1012, 1013,	
1014, 1015, 1018	699
Tract 11.02	
Blocks: 2002, 2003, 2004, 2005, 2010, 2011,	
2012, 2013, 2014, 2015, 2018, 2019, 2020,	
2021	619
Tract 23.04	
Blocks: 1028, 1029, 1033, 1034, 1035, 1038,	
1039	0
Greenville 4 Subtotal	1,318
Greenville 5	
Tract 1	
Blocks: 1000, 1001, 1002, 1003, 1004, 1005,	
1006, 1007, 1008, 1009, 1010, 1011, 1012,	
1013, 1014	490
Tract 10	
Blocks: 1000, 1016, 1017	220
Greenville 5 Subtotal	710
Lakeview	
Tract 23.01	
Blocks: 2000, 2001, 2002, 2003, 2004, 2005,	
2006, 2007, 2008, 2009, 2010, 2011, 2012,	
2013, 2014, 2015, 2016, 2017, 2018, 2019,	
2022, 2023, 2024, 2025, 2026, 2027, 2028,	
2029, 2030, 2031, 2032	954

Lakeview Subtotal	954
Leawood	
Tract 23.04	
Blocks: 2000, 2001, 2002, 2003, 2004, 2005,	
2006, 2007, 2008, 2009, 2010, 2011, 2012,	
2013, 2014, 2015, 2016, 2017, 2018, 2019,	
2020, 2025, 2026, 2036, 2037	1,006
Tract 38.02	
Blocks: 3000, 3001, 3002, 3003, 3004, 3005,	
3006, 3007, 3008, 3009, 3010, 3011, 3012,	
3013, 3014, 3015, 3016, 3017, 3018, 3019,	
3020, 3021, 3022	2,260
Leawood Subtotal	3,266
Monaview	
Tract 22.01	
Blocks: 4000, 4001, 4002, 4003, 4004, 4005,	
4006, 4007, 4008, 4009, 4010, 4011, 4012,	
4013, 4014, 4015, 4016, 4017, 4018, 4019,	
4020, 4021, 4022, 4023, 4024, 4025, 4026,	
4027, 4028	2,064
Tract 23.01	
Blocks: 2021	0
Tract 37.04	
Blocks: 1000, 1001, 1002, 1003, 1022, 1023	1,077
Tract 37.06	
Blocks: 1015, 1017	103
Monaview Subtotal	3,244
Mountain Creek	2,558
Northwood	2,706
Paris Mountain	1,558
Pebble Creek	2,531
Poinsett	3,774
Saluda	2,212
Sevier	3,687
Silverleaf	2,611
Spring Forest	3,084
Sulphur Springs	3,871
Timberlake	3,203
Travelers Rest 1	3,317
Travelers Rest 2	2,414
Wade Hampton	4,068
Wellington	1,683
Westcliffe	

Tract 37.01	
Blocks: 2021, 2023, 2024, 2029	54
Tract 37.05	
Blocks: 1000, 1004, 1005, 1006, 1007, 1008,	
1009, 1010, 1011, 1012, 1017, 2000, 2001,	
2002, 2003, 2004, 2005, 2006, 2007, 2008,	
2009, 2010, 2011, 2012, 2013, 2014, 2015,	
2016, 2017, 2018, 2019	1,693
Westcliffe Subtotal	1,747
Westside	
Tract 22.01	
Blocks: 3000, 3001, 3002, 3003, 3004, 3005,	
3006, 3007, 3008, 3009, 3010, 3011, 3012,	
3013, 3014, 3015, 3016	808
Tract 22.02	
Blocks: 1000, 1001, 1002, 1003, 1004, 1005,	
1006, 1007, 1009, 1010, 1012	267
Tract 37.04	
Blocks: 1004, 1005, 1006, 1007, 1008, 1009,	
1010, 1011, 1012, 1013, 1014, 1015, 1016,	
1017, 1018, 1019, 1020, 1021, 2000, 2001,	
2002, 2003, 2004, 2005, 2006, 2007, 2008,	
2009, 2010, 2011, 2012	2,741
Westside Subtotal	3,816

DISTRICT TOTAL.....101,187

PERCENT VARIATION.....0.633

DISTRICT 7

Area	Population
Greenville County	
Aiken	2,215
Belle Meade	2,744
Belmont	1,643
Carolina	2,520
Chestnut Hills	3,078
Conestee	3,515
Donaldson	1,689
Greenbriar	2,154
Greenville 10	3,655

Greenville 14	2,399
Greenville 19	3,298
Greenville 26	2,793
Greenville 28	1,591
Greenville 29	3,138
Greenville 4	
Tract 9	
Blocks: 1000, 1001, 1002, 1003, 1004, 1005,	
1006, 1009, 1011, 1012, 1013, 1014, 1015,	
1016, 1022, 1023, 1024, 1025, 1025, 1027,	
1028, 1034	671
Tract 23.03	
Blocks: 1000, 1001, 1002, 1003, 1004, 1005,	
1017, 1018, 1019, 1020, 1021, 1022, 1023,	
1024, 1025, 1026, 1027, 1028, 1029, 1030,	
1031, 1032, 1033, 1034, 1035, 1036, 1037,	
1038, 1039, 1040, 1041, 1042, 1043, 1044,	
1045, 1046, 1047, 1048, 1049, 1050, 1051,	
1058, 2015, 2023, 2024, 2025, 2026, 2027,	
2028, 2029, 2030, 2031, 2032, 2033, 2034,	
2035, 2036, 2037	1,149
Tract 23.04	
Blocks: 1000, 1001, 1002, 1003, 1004, 1005,	
1006, 1007, 1008, 1009, 1010, 1011, 1012,	
1013, 1014, 1015, 1016, 1017, 1018, 1019,	
1020, 1021, 1022, 1023, 1024, 1025, 1026,	
1027, 1030, 1031, 1032, 1036, 1037	832
Greenville 4 Subtotal	2,652
Greenville 5	
Tract 1	
Blocks: 1015, 1016, 1017, 1018, 1019, 1020,	
1021, 1022, 2008, 2009	323
Tract 2	
Blocks: 1001, 1002, 1003, 1004, 1005, 1006,	
1007, 1008, 1009, 1010, 1011, 1012, 1013,	
1014, 1015, 1016, 1017, 1018, 1019, 1020,	
1021, 1022, 1023, 1030, 1031, 1032, 1033,	
1034, 1035, 1036, 1037, 1038, 1039, 1040,	
1041, 1042, 1043, 1044, 1057	383

Tract 7	
Blocks: 1000, 1008, 1009	0
Tract 9	
Blocks: 1010, 1017, 1018, 1019, 1020, 1021,	
1029, 1030, 1031, 1032, 1033, 1035, 1036,	
1037, 1038	431
Tract 10	
Blocks: 1019, 1020, 1021, 2000, 2001, 2002,	
2003, 2004, 2005, 2006, 2007, 2008, 2009,	
2010, 2011, 2012, 2013, 2014, 2015, 2016,	
2017, 2018, 2019, 2020, 2021, 2022, 2023,	
2024, 2025, 2026	1,142
Greenville 5 Subtotal	2,279
Greenville 6	1,318
Greenville 7	3,324
Greenville 8	3,832
Grove	2,932
Lakeview	
Tract 22.01	
Blocks: 5028	0
Tract 23.02	
Blocks: 1000, 1001, 1002, 1003, 1004, 1005,	
1006, 1007, 1008, 1009, 1010, 1011, 1012,	
1013, 1014, 1015, 1017, 1018, 1019, 1020,	
1021, 1022, 1023, 1024, 1025, 1026, 1027,	
1028, 1029, 1030, 1031, 1032, 1033, 1034,	
1035, 1036, 1037, 1038, 1039, 1040, 1041,	
1042, 2006, 2007, 2008, 2010, 2011, 2012,	
2013, 2014, 2015, 2016, 2017, 2018, 2019,	
2020, 2021, 2022, 2023, 2024, 2025, 2026,	
2027, 2028, 2029, 2030, 2031, 2032, 2033,	
2034, 2035, 2036, 2037, 2038	3,115
Tract 23.03	
Blocks: 1006, 2000, 2001, 2002, 2003, 2004,	
2005, 2006, 2007, 2008, 2009, 2010, 2011,	
2012, 2013, 2014, 2016, 2017, 2018, 2019,	
2020, 2021, 2022	469
Lakeview Subtotal	3,584
Leawood	
Tract 23.04	
Blocks: 2021, 2022, 2023, 2027, 2028, 2029,	
2030, 2031, 2032, 2033	611
Leawood Subtotal	611

Mauldin 1	2,495
Mauldin 3	3,551
Monaview	
Tract 7	
Blocks: 2002	0
Tract 22.01	
Blocks: 1000, 1001, 1002, 1003, 1004, 1005,	
1007, 1008, 1009, 1010, 1011, 1012, 1013,	
1014, 1020, 1021, 1022, 1023, 1024, 1025,	
2000, 2001, 2002, 2003, 2004, 2005, 2006,	
2007, 2018, 5000, 5001, 5002, 5003, 5004,	
5005, 5006, 5007, 5008, 5009, 5010, 5011,	
5012, 5013, 5014, 5015, 5016, 5017, 5018,	
5019, 5020, 5021, 5022, 5023, 5024, 5025,	
5026, 5029, 5030, 5031, 5032, 5033, 5034,	
5035, 5036, 5037, 5038, 5039, 5040, 5041,	
5042, 5043, 5044, 5045, 5046, 5047, 5048,	
5049, 5050, 5051, 5052, 5053, 5054, 5055,	
5056, 5057, 5058, 5060, 5061, 5062, 5063,	
5064, 5065, 5066, 5067, 5068, 5069, 5070,	
5071	2,406
Tract 23.02	
Blocks: 1016	0
Tract 23.03	
Blocks: 1053, 1057	0
Monaview Subtotal	2,406
Mt. Pleasant	3,808
Ranch Creek	3,389
Reedy Fork	3,744
Royal Oaks	2,088
Southside	3,221
Tanglewood	4,299
Welcome	4,181
Westcliffe	
Tract 21.04	
Blocks: 1018, 1025, 1026, 1034, 1035, 1036,	
1037, 1038, 1039	200
Tract 21.06	
Blocks: 1002, 1003, 1004, 1005	0
Tract 36.01	
Blocks: 3000, 3001, 3002, 3003, 3004, 3005,	
3006, 3007, 3008, 3009, 3010, 3011, 3012,	
3013, 3014, 3015, 3016, 3017, 3018, 3019,	

3020, 3021, 3022, 3023, 3024, 3025, 4000,	
4001, 4005, 4006, 4008, 4010, 4011	1,305
Tract 37.05	
Blocks: 1001, 1002, 1003, 1013, 1014, 1015,	
1016	203
Westcliffe Subtotal	1,708
Westside	
Tract 22.01	
Blocks: 1015, 1016, 1017, 1018, 1019, 2008,	
2009, 2010, 2011, 2012, 2013, 2014, 2015,	
2016, 2017, 2019, 2020, 2038, 2039	526
Tract 22.02	
Blocks: 2005, 2006, 2007, 2008, 2009, 2010,	
2011, 2012, 2013, 2014, 2015, 2030	304
Westside Subtotal	830
Woodmont	3,679
DISTRICT TOTAL.....	96,163
PERCENT VARIATION.....	-4.364

DISTRICT 8

Area	Population
Greenville County	
Boiling Springs	2,546
Bridge Fork	2,003
Del Norte	3,499
Devenger	2,297
Dove Tree	2,353
Fountain Inn 1	4,156
Fountain Inn 2	2,229
Greenville 16	2,137
Greenville 17	2,061
Greenville 18	1,652
Greenville 20	1,553
Greenville 21	1,789
Greenville 22	2,727
Greenville 23	2,609
Greenville 24	3,918
Hillcrest	2,748
Holly Tree	1,551

Mauldin 2	3,584
Mauldin 4	4,236
Mauldin 5	4,100
Mauldin 6	2,949
Mauldon 7	2,466
Mission	2,937
Neely Farms	3,675
Palmetto	2,726
Riverwalk	3,132
Rock Hill	3,620
Rocky Creek	2,538
Simpsonville 1	3,451
Simpsonville 2	2,557
Simpsonville 3	3,215
Simpsonville 4	3,137
Simpsonville 5	2,509
Simpsonville 6	3,288
Sycamore	2,014
Woodruff Lakes	3,647
DISTRICT TOTAL.....	101,609
PERCENT VARIATION.....	1.052

DISTRICT 9

Area	Population
Greenville County	
Baker Creek	2,366
Dunklin	3,698
Fork Shoals	2,730
Long Creek	1,784
Moore Creek	2,688
Piedmont	4,671
Pineview	1,687
Raintree	3,333
Standing Springs	2,356
Verdmont	2,517
Ware Place 1	3,041
Laurens County	66,537
DISTRICT TOTAL.....	97,408

PERCENT VARIATION..... -3.126

DISTRICT 10

Area	Population
Abbeville County	
Abbeville No. 1	3,012
Abbeville No. 2	2,937
Abbeville No. 3	2,283
Abbeville No. 4	1,400
Antreville	1,753
Calhoun Falls	2,720
Cold Springs	1,342
Due West	2,647
Keowee	2,004
Lebanon	1,038
Lowndesville	1,540
Greenwood County	
Airport	1,723
Bradley	318
Callison	1,540
Civic Center	2,155
Cokesbury	1,746
Coronaca	1,870
Emerald	2,256
Epworth	983
Georgetown	1,461
Greenwood High	1,503
Greenwood No. 1	1,947
Greenwood No. 2	2,403
Greenwood No. 3	3,113
Greenwood No. 4	1,523
Greenwood No. 5	1,483
Greenwood No. 6	3,392
Greenwood No. 7	2,562
Greenwood No. 8	1,370
Laco	2,215
Liberty	1,677
Lower Lake	1,072
Marshall Oaks	1,769
Maxwellton Pike	

Tract 9704	
Blocks: 4015, 4036, 4037, 4038, 4039, 4040,	
4041, 4042, 4043, 4044, 4048, 4055	227
Maxwellton Pike Subtotal.....	227
Merrywood	2,379
New Market	1,616
Newcastle	1,298
Ninety-Six	1,360
Ninety-Six Mill	2,409
Pinecrest	1,474
Riley	372
Rutherford	1,241
Sandridge	1,074
Stonewood	1,880
Troy	215
Verdery	1,817
Ware Shoals	1,154
McCormick County	
Bethany	455
McCormick No. 1	3,588
Mt. Carmel	
Tract 9201	
Blocks: 1019, 1020, 1021, 1022, 1023, 1024,	
1025, 1026, 1027, 1028, 1029, 1030, 1031,	
1032, 1033, 1034, 1035, 1036, 1038, 1048,	
1049, 1050, 1060, 1061, 1062, 1063, 1064,	
1065, 1077, 1086, 1087, 1088, 1089, 1090,	
1091, 1092, 1094, 1097, 1098, 1099, 1100,	
1101, 1105, 1132, 1134, 1135	182
Mt. Carmel Subtotal.....	182
Willington	
Tract 9201	
Blocks: 1002, 1008, 1009, 1010, 1011, 1012,	
1013, 1014, 1015, 1016, 1017, 1018, 1066,	
1067, 1068, 1073, 1074, 1075, 1076, 1078,	
1079, 1080, 1081, 1082, 1083, 1084, 1085,	
1093, 1095, 1096, 1106, 1107, 1108, 1109,	
1110, 1111, 1113, 1114, 1115, 1117, 1129,	
1130, 1133, 1158, 1159, 1160, 1161, 1162,	
1163, 1166	201
Willington Subtotal.....	201
Saluda County	
Centennial	810

Fruit Hill	1,065
Higgins- Zoar	1,394
Hollywood	1,684
Mayson	629
Saluda No. 1	3,058
Saluda No. 2	2,281
DISTRICT TOTAL.....	96,580
PERCENT VARIATION.....	-3.949

DISTRICT 11

Area	Population	
Spartanburg County		
Arcadia Elementary	2,634	
Arrowood Baptist	1,027	
Bethany Baptist	3,217	
Boiling Springs 9th Grade	4,639	
Boiling Springs Elementary	4,573	
Boiling Springs High School	2,153	
Boiling Springs Intermediate	4,973	
Boiling Springs Jr. High	1,952	
C.C. Woodson Recreation Center	2,241	
Chapman Elementary		
Tract 214.02		
Blocks: 1010, 1012, 1013, 1014, 1015, 3003,		
3004, 3008, 3033, 3034, 3035, 3036, 3037,		
3038, 3040, 3041		619
Tract 218.02		
Blocks: 1003, 1004, 1005, 1006, 1007, 1008,		
1009, 4000, 4001, 4002, 4003, 4004, 4005,		
4006, 4010, 4012, 4013, 4014, 4015, 4016,		
4017, 4018, 4019, 4020, 4021, 4022, 4023,		
4024		990
Chapman Elementary Subtotal	1,609	
Chapman High School	4,170	
Chesnee Senior Center	3,729	
Cleveland Elementary	4,501	
Colley Springs Baptist	4,043	
Cornerstone Baptist	2,149	
Ebenezer Baptist	1,526	

Hayne Baptist	6,189
Hendrix Elementary	5,535
Inman Mills Baptist	3,883
Jesse Bobo Elementary	2,725
Lake Bowen Baptist	5,419
Mountain View Baptist	1,980
Mt. Moriah Baptist	2,245
Mt. Zion Full Gospel Baptist	1,265
Oakland Elementary	2,754
Park Hills Elementary	1,585
Powell Saxon Una Fire Station	2,629
Silverhill Methodist Church	936
Southside Baptist	2,169
Swofford Career Center	4,567
Trinity Methodist	2,393
Una Fire Station	1,377
Whitlock Jr. High	
Tract 214.02	
Blocks: 1004, 1005, 1006, 1007, 1008, 1009	826
Whitlock Jr. High Subtotal	826
Woodland Heights Recreation Center	3,196
DISTRICT TOTAL.....	100,789
PERCENT VARIATION.....	0.237

DISTRICT 12

Area	Population
Greenville County	
Asheton Lakes	3,488
Canebrake	3,560
Circle Creek	2,590
Feaster	2,160
Granite Creek	3,094
Oakview	3,928
Pelham Falls	1,502
Rolling Green	1,827
Sparrows Point	2,584
Stonehaven	2,304
Sugar Creek	2,838
Thornblade	4,432

Spartanburg County	
Abner Creek Baptist	1,526
Anderson Mill Elementary	5,456
Beech Springs Intermediate	3,058
Bethany Wesleyan	3,238
Cedar Grove Baptist	2,215
Fairforest Middle School	4,594
Grace Baptist	2,572
Lyman Town Hall	4,365
North Spartanburg Fire Station	3,815
Pelham Fire Station	1,773
Poplar Springs Fire Station	2,985
Reidville Elementary	4,231
Reidville Fire Station	5,480
Roebuck Bethlehem	1,841
Startex Fire Station	1,737
Travelers Rest Baptist	4,755
Victor Mill Methodist	3,909
Wellford Fire Station	3,754
West Side Baptist	3,564
West View Elementary	4,991
 DISTRICT TOTAL.....	 104,166

PERCENT VARIATION.....3.595

DISTRICT 13

Area	Population
Greenville County	
Bells Crossing	3,631
Graze Branch	1,935
Kilgore Farms	2,977
Walnut Springs	3,838
Spartanburg County	
Beaumont Methodist	1,186
Ben Avon Methodist- Mt. Sinai Baptist	4,500
Canaan Baptist	1,724
Cannons Elementary	1,702
Cavins Hobbysville	1,479
Chapman Elementary	
Tract 214.02	

Blocks: 3007, 3009, 3010, 3011, 3012, 3013, 3014, 3015, 3016, 3017, 3018, 3019, 3020, 3021, 3022, 3023, 3024, 3025, 3026, 3027, 3029, 3030, 3031, 3032, 3039	1,029
Tract 214.03	
Blocks: 1015, 1016, 1017, 1018, 1019, 1021, 1022, 1027, 1028, 1029	368
Chapman Elementary Subtotal	1,397
Clifdale Elementary	1,416
Converse Fire Station	1,936
Croft Baptist	1,892
Cross Anchor Fire Station	1,311
Cudd Memorial	2,298
Daniel Morgan Technology Center	1,563
Drayton Fire Station	2,721
E.P. Todd Elementary	3,594
Eastside Baptist	1,708
Enoree First Baptist	2,314
Gable Middle School	3,978
Glendale Fire Station	2,278
Jesse Boyd Elementary	2,474
Mt. Calvary Presbyterian	5,021
Pacolet Town Hall	1,241
Pauline Gleen Springs Elementary	1,599
Pine Street Elementary	1,563
R.D. Anderson Vocational	2,091
Roebuck Elementary	3,922
Spartanburg High School	3,069
T.W. Edwards Recreation Center	2,386
White Stone Methodist	1,297
Whitlock Jr. High	
Tract 214.01	
Blocks: 1023	0
Tract 214.02	
Blocks: 1000, 1001, 1002, 1003, 1011, 1016, 2000, 2001, 2002, 2003, 2007, 2008, 2009, 2010, 2011, 2012, 2013, 2014, 2019, 2020, 2021, 2023, 2024, 2025, 2032, 2033, 2034, 2035, 2037, 2038, 2039, 2040, 2041, 2042, 2043, 2044, 2045, 2046, 2047, 2048, 3000, 3001, 3002, 3005, 3006, 3028	812
Tract 214.03	

Blocks: 1001, 1002, 1003, 1004, 1005, 1006, 1007, 1008, 1009, 1010, 1012, 1013, 1014, 1023, 1024, 1025, 1026	932
Whitlock Jr. High Subtotal	1,744
Woodruff American Legion	1,133
Woodruff Armory Drive Fire Stations	2,282
Woodruff Fire Station	1,816
Woodruff Town Hall	3,541
Union County	
Bonham	1,726
Buffalo Box 1	1,422
Cross Keys	1,283
East Buffalo	584
Jonesville Box 1	1,628
Jonesville Box 2	1,946
Putnam	1,039
Union Ward 1 Box 1	1,039
Union Ward 1 Box 2	1,798
Union Ward 2	1,392
Union Ward 3	1,288
Union Ward 4 Box 1	1,500
Union Ward 4 Box 2	723
West Springs	432
DISTRICT TOTAL.....	104,357
PERCENT VARIATION.....	3.785

DISTRICT 14

Area	Population
Cherokee County	55,342
Spartanburg County	
Carlisle Fosters Home	2,677
Cherokee Springs Fire Station	2,426
Cowpens Depot Museum	2,069
Cowpens Fire Station	2,891
Mayo Elementary	3,022
Union County	
Adamsburg	1,051
Kelton	1,450
Lockhart	1,061

Monarch Box 1

Tract 303

Blocks: 1000, 1001, 1003, 1005, 1006, 1007,
 1008, 1009, 1010, 1021, 5000, 5001, 5002,
 5003, 5004, 5005, 5006, 5007, 5008, 5009,
 5010, 5011, 5012, 5013, 5014, 5015, 5016,
 5017, 5018, 5019, 5020, 5021, 5022, 5023,
 5024, 5025, 5026, 5027, 5028, 5029, 5030,
 5031, 5032, 5033, 5034, 5035, 5036, 5037,
 50381,150

Tract 304

Blocks: 5002, 5003, 5004, 5005, 5006, 5007,
 5008, 5012, 5013, 5014, 5017, 5018, 5019,
 5021, 5022, 5035, 5037, 5050, 5051, 5052,
 5053, 5054 760

Tract 305

Blocks: 1021, 1029 3

Monarch Box 1 Subtotal.....1,913

York County

Bethany3,151
 Bethel No. 11,739
 Bethel School3,210
 Bowling Green2,362
 Clover No. 15,335
 Clover No. 24,139
 Cotton Belt2,701
 Hickory Grove1,535
 Mill Creek1,564
 Pole Branch

Tract 617.07

Blocks: 1000, 1001, 1002, 1003, 1004, 1005,
 1014, 1021, 1022, 1024, 1025, 1026, 1027,
 1040 968

Pole Branch Subtotal 968

Sharon2,050

Smyrna1,126

Wylie1,513

DISTRICT TOTAL.....105,295

PERCENT VARIATION.....4.718

DISTRICT 15

Area	Population
York County	
Adnah	1,166
Airport	2,338
Allison Creek- Mt. Gallant	3,261
Anderson Road	5,953
Bethel No. 2	2,209
Dobys Bridge	
Tract 611.04	
Blocks: 1000, 1001, 1002, 1006, 1007, 1008,	
1009, 1010, 2031, 2035	1,166
Dobys Bridge Subtotal.....	1,166
Ebenezer	1,556
Ebinport	3,700
Fairgrounds	5,219
Fewell Park	1,508
Fort Mill No. 2	2,643
Friendship	927
Harvest	1,536
Highland Park	2,107
Hollis Lakes	2,994
Hopewell	1,294
Independence	1,415
India Hook	1,549
Lakeshore	4,202
Lakewood	1,961
Laurel Creek	1,505
Lesslie	
Tract 612.02	
Blocks: 1030	573
Tract 612.03	
Blocks: 1000, 1001, 1005, 1006	478
Lesslie Subtotal.....	1,051
Manchester	1,872
Mt. Gallant	1,860
Neelys Creek	1,667
New Home	3,198
Newport	1,726
Northernwestern	2,813
Northside	2,511
Oak Ridge	3,554

Oakwood	2,861
Old Pointe	2,117
Palmetto	1 903
Pole Branch	
Tract 617.07	
Blocks: 2004, 2005, 2006, 2007, 2008, 2009,	
2010, 2011, 2012, 2013, 2014, 2053	913
Pole Branch Subtotal	913
Rock Hill No. 4	3,570
Rock Hill No. 5	2,467
Rock Hill No. 7	4,206
Rosewood	5,382
Shoreline	2,842
Springdale	1,981
Tirzah	3,060
Tools Fork	1,810
University	1,861
DISTRICT TOTAL.....	105,434
PERCENT VARIATION.....	4.856

DISTRICT 16

Area	Population
Lancaster County	
Antioch	1,284
Belair	3,765
Belair No. 2	5,077
Camp Creek	1,247
Chesterfield Ave	2,235
Douglas	2,794
Dwight	2,602
Elgin	2,315
Erwin Farm	2,763
Gooch's Cross Road	4,578
Hyde Park	2,685
Jacksonham	2,147
Lancaster East	3,066
Lancaster West	1,735
Lynwood Drive	3,548
Midway	

Tract 101	
Blocks: 2017, 2018, 2019, 2020, 2021, 2022,	
2024, 2026, 2027, 2028, 2029, 2030, 2031,	
2032, 2033, 2034, 2043, 2065, 2067, 2077	132
Midway Subtotal.....	132
Pleasant Valley	4,833
Pleasant Valley No. 2	4,630
Rich Hill	1,403
Riverside	2,343
Spring Hill	3,251
Unity	1,704
Van Wyck	1,422
Wylie Park	2,491
York County	
Carolina	1,532
Dobys Bridge	
Tract 611.04	
Blocks: 1003, 1004, 1005, 2000, 2001, 2025,	
2026, 2027, 2028, 2029, 2030, 2032, 2033,	
2034	821
Dobys Bridge Subtotal.....	821
Fort Mill No. 1	3,549
Fort Mill No. 3	2,930
Fort Mill No. 4	2,121
Fort Mill No. 5	2,126
Fort Mill No. 6	2,156
Gold Hill	2,102
Nation Ford	2,044
Orchard Park	5,055
Pleasant Road	1,695
Riverview	2,010
Springfield	1,302
Stateline	2,549
Steele Creek	2,819
Tega Cay	1,592
Waterstone	2,512
Windjammer	2,396
DISTRICT TOTAL.....	105,361
PERCENT VARIATION.....	4.784

DISTRICT 17

Area	Population
Chester County	33,140
Fairfield County	23,956
York County	
Bullocks Creek	605
Cannon Mill	2,699
Catawba	4,359
Delphia	2,997
Edgewood	3,038
Ferry Branch	1,812
Filbert	2,775
Lesslie	
Tract 612.02	
Blocks: 1034, 1035, 1036, 1039	224
Tract 612.03	
Blocks: 2001, 2002, 2007, 2008, 2009, 2010,	
2020, 2021, 2022, 2023, 2024, 2025, 2026,	
2033, 2034	918
Lesslie Subtotal.....	1,142
McConnells	2,275
Mt. Holly	4,065
Ogden	3,042
Rock Hill No. 2	2,510
Rock Hill No. 3	3,076
Rock Hill No. 6	2,321
Rock Hill No. 8	1,636
Six Mile	1,728
York No. 1	3,213
York No. 2	4,642
 DISTRICT TOTAL.....	 105,031
 PERCENT VARIATION.....	 4.455

DISTRICT 18

Area	Population
Lexington County	
Amicks Ferry	3,707
Beulah Church	2,277

Bush River	2,270
Chapin	3,654
Dreher Island	1,401
Dutchman Shores	2,314
Faith Church	3,316
Irmo	3,105
Lake Murray No. 1	2,430
Lake Murray No. 2	
Tract 210.21	
Blocks: 0003, 0004, 1008, 1009, 1010, 1011,	
1012, 1013, 1014, 1018, 1019, 1020, 1021,	
1022, 1023, 1024, 1025, 1026	945
Tract 210.22	
Blocks: 1007, 1031, 1032	98
Lake Murray No. 2 Subtotal	1,043
Lexington No. 1	3,982
Lexington No. 3	3,696
Lincreek	2,659
Midway	1,572
Mount Horeb	2,402
Old Lexington	3,152
Park Road 1	3,850
Pilgrim Church	3,767
Providence Church	2,792
Ridge Road	
Tract 213.03	
Blocks: 0005, 0006, 0007, 0008, 0009, 0010,	
0015, 0016, 0017, 0018, 1000, 1001, 1002,	
1003, 1004, 1005, 1006, 1007, 1008, 1009,	
1010, 1011, 1012, 1013, 1014, 1015, 1016,	
1017, 1018, 1019, 1020, 1021, 1022, 1023,	
1024, 1025, 1026, 1027, 1028, 1029, 1030,	
1031, 1032, 1033, 1034, 1035, 1036, 1037,	
1038, 1039, 1040, 1041, 1042, 1043, 1044,	
1045, 1046, 1047, 1048, 1049, 1050, 1051,	
1052, 1053, 1054, 1057, 1058	981
Ridge Road Subtotal	981
St. Michaels	2,541
Newberry County	37,508
Union County	
Black Rock	559
Carlisle	817
Excelsior	2,301

Monarch Box 1
 Tract 305
 Blocks: 1011, 1012, 1013, 1014, 1015, 1016,
 1017, 1018, 1019, 1022, 1023, 1024, 1025,
 1026, 1027, 1028, 1030, 1031, 1033, 1034,
 1085 180
 Monarch Box 1 Subtotal..... 180
 Monarch Box 2 758
 Santuck1,091

DISTRICT TOTAL.....100,605

PERCENT VARIATION.....0.054

DISTRICT 19

Area	Population
------	------------

Richland County	430
Ardincaple	2,055
Beatty Road	2,034
Blythewood #3	2,668
College Place	1,136
Dennyside	4,445
Fairlawn	1,165
Fairwold	2,292
Greenview	3,805
Harbison #1	1,871
Harbison #2	5,834
Keels	1,995
Killian	4,286
Kingswood	3,360
Licolnshire	3,410
Meadowlake	3,579
Monticello	1,352
Parkridge	2,857
Pine Grove	5,812
Rice Creek	965
Ridgewood	2,182
Riverside	3,760
Riverwalk	
Sandlapper	
Tract 101.02	

Blocks: 1193, 1194, 1195, 1196, 1201, 1264, 1265, 1266	30
Tract 101.03	
Blocks: 2000, 2001, 2002, 2003, 2004, 2005, 2006, 2007, 2008, 2009, 2010, 2011, 2012, 2013, 2014, 2015, 2016, 2017, 2018, 2019, 2020, 2021, 2022, 2023, 2024, 2025, 2026, 2027, 2028, 2029, 2030, 2031, 2032, 2033, 2034, 2035, 2036, 2037, 2038, 2041, 2042	4,701
Sandlapper Subtotal	4,731
Spring Valley West	4,095
Valley State Park	3,320
Walden	7,768
Ward 20	2,424
Ward 21	
Tract 1	
Blocks: 1000, 1001, 1002, 1003, 1004, 1005, 1006, 1007, 1009, 1010, 1011, 1012, 1013, 1014, 1015, 1016, 1017, 1018, 1019, 1020, 1021, 1022, 1023, 1024, 1025, 1026, 1027, 1028, 1029, 1030, 1031, 1032, 1033, 1034, 1043, 1044, 1045, 1046, 2000, 2001, 2002	1,992
Tract 109	
Blocks: 1002, 1003, 1006, 1007, 1008, 1009, 1010, 1011, 1012, 1013, 1014, 1015, 1016	254
Ward 21 Subtotal	2,246
Ward 22	2,471
Ward 29	2,217
Ward 3	2,014
Ward 31	1,723
Ward 4	
Tract 7	
Blocks: 2003, 2008	0
Ward 4 Subtotal	0
Westminster	2,958
Whitewell	3,174
DISTRICT TOTAL.....	100,434
PERCENT VARIATION.....	-0.116
DISTRICT 20	

Area	Population
Lexington County	
Challdon	2,195
Coldstream	2,415
Gardendale	2,215
Grenadier	3,299
Murraywood	2,695
Quail Valley	2,709
Seven Oaks	2,411
Whitehall	2,859
Woodland Hills	2,600
Richland County	
Ballentine	3,554
Brandon	
Tract 116.03	
Blocks: 2048	0
Tract 116.07	
Blocks: 1011	0
Tract 116.08	
Blocks: 1062, 1063, 1064	0
Brandon Subtotal	0
Dutch Fork #1	3,071
Dutch Fork #2	4,249
Friarsgate #1	2,959
Friarsgate #2	2,393
Hampton	2,856
Meadowfield	2,333
Oak Point	4,427
Old Friarsgate	1,652
Pennington	
Tract 116.03	
Blocks: 1000, 1001, 1002, 1003, 1004, 1005,	
1006, 1007, 1008, 1009, 1010, 1011, 1012,	
1013, 1014, 1015, 1016, 1017, 1018, 1019,	
1020, 1021, 1022, 1023, 1024, 1025, 1026,	
1027, 1028, 1029, 1030, 1031, 1032, 1033,	
1034, 1048, 1049, 1050, 1051, 1052, 1053,	
1060, 1061, 1062, 1063, 1064, 1065, 1066,	
1067, 1068, 1070, 1071, 1072, 1073, 1074,	
1075, 1076, 1077, 1078, 1079, 1080, 1081,	
1082, 1083, 1084, 1085, 1086, 1087, 1088,	

1089, 1090, 1091, 1092, 1093, 1094, 1095, 2047	3,301
Tract 116.08	
Blocks: 1058, 1059, 1060, 1061	0
Pennington Subtotal.....	3,301
River Springs	5,019
Skyland	1,945
South Beltline	2,714
Spring Hill	1,618
Springville	4,369
St. Andrews	1,938
Ward 1	6,059
Ward 10	2,176
Ward 11	2,289
Ward 12	2,034
Ward 13	2,786
Ward 14	2,038
Ward 30	1,297
Ward 4	
Tract 5	
Blocks: 2027, 2043, 2044, 2045, 2046, 2047, 2054, 2056, 2057, 2058	0
Tract 7	
Blocks: 1000, 1002, 1003, 1004, 1005, 1006, 1007, 1008, 1009, 1010, 1011, 1012, 1013, 1014, 1015, 1016, 1017, 1018, 1019, 1020, 1021, 1022, 1023, 1024, 1025, 1026, 1027, 1028, 1029, 1030, 1031, 1032, 1033, 1034, 1035, 1036, 1037, 1038, 1039, 1040, 1041, 1042, 1043, 1044, 1045, 1046, 1047, 1048, 1049, 1050, 1051, 1052, 1053, 1054, 1055, 1056, 1057, 1058, 2000, 2001, 2002, 2004, 2005, 2006, 2007, 2009, 2010, 2011, 2012, 2013, 2014, 2015, 2016, 2017, 2018, 2020, 2021, 2022, 2023, 2024, 2025, 2026, 2027, 2028, 2029, 2030, 2031, 2032	1,736
Tract 10	
Blocks: 3001, 3002, 3004, 3005, 3006, 3007, 3008	306
Ward 4 Subtotal.....	2,042
Ward 5	5,092
Woodlands	2,841

DISTRICT TOTAL.....100,750

PERCENT VARIATION.....0.198

DISTRICT 21

Area Population

Richland County

Bluff3,547

Brandon

Tract 116.07

Blocks: 1007, 1008, 1009, 1010, 1012, 1013, 1014, 1015, 1016, 1017, 1018, 1019, 1020, 1021, 1022, 1023, 1024, 1025, 1026, 1027, 1028, 1029, 1030, 1031, 1032, 1033, 1034, 1035, 1036, 1037, 1038, 1039, 1040, 1041, 1042, 1043, 1044, 1045, 1046, 1047, 1048, 1054, 1055, 1056, 1057, 1058, 1059, 1060, 1061, 1062, 1063, 10743,381

Tract 116.08

Blocks: 1000, 1001, 1002, 1003, 1004, 1005, 1006, 1007, 1008, 1009, 1010, 1011, 1012, 1013, 1014, 1015, 1016, 1017, 1018, 1019, 1020, 1021, 1022, 1023, 1024, 1025, 1026, 1027, 1028, 1029, 1030, 1031, 1032, 1033, 1034, 1035, 1036, 1037, 1038, 1039, 1040, 1041, 1042, 1043, 1044, 1045, 1046, 1047, 1048, 1049, 1050, 1051, 1052, 1053, 1054, 1055, 1056, 1057, 1065, 1066, 1067, 1068, 1069, 1071, 1072, 1073, 1074, 1075, 1076, 2000, 2001, 2002, 2003, 2004, 2005, 2006, 2007, 2008, 2009, 2010, 2011, 2012, 2013, 2014, 2015, 2016, 2017, 2018, 2019, 2020, 2021, 20222,811

Brandon Subtotal6,192

Caughman Road2,545

Dentsville3,332

Eastover3,742

Edgewood2,894

Gadsden2,597

Garners1,532

Hopkins3,832

Horrell Hill	3,823
Hunting Creek	730
Keenan	2,647
Lykesland	3,259
McEntire	1,148
Mill Creek	3,215
Oakwood	1,285
Olympia	7,173
Pennington	
Tract 116.03	
Blocks: 1035, 1036, 1037, 1038, 1039, 1040,	
1043, 1044, 1045, 1046, 1047, 1054, 1055,	
1056, 1057, 1058, 1059, 1069, 2029	676
Pennington Subtotal	676
Pine Lakes	4,214
Pinewood	2,419
Pontiac- Ward 26	14,503
Ward 15	1,297
Ward 16	1,531
Ward 17	1,911
Ward 18	2,207
Ward 19	2,194
Ward 2	1,017
Ward 21	
Tract 109	
Blocks: 1004, 1005, 2000, 2001, 2002, 2003,	
2004, 2005, 2007, 2008, 2014, 2015, 2016,	
2017, 2018, 2019, 2020, 2021, 2022, 2023,	
2024, 2025, 2026, 2027, 2028, 2029, 2034,	
2036, 2037, 2046, 2048, 2049, 2051, 2052,	
2053, 2056	903
Tract 110	
Blocks: 1000, 1001, 1002, 1003	23
Ward 21 Subtotal	926
Ward 23	1,357
Ward 32	1,345
Ward 33	1,370
Ward 34	1,536
Ward 6	1,785
Ward 7	2,093
Ward 8	2,163
Ward 9	2,185
DISTRICT TOTAL.....	100,222

PERCENT VARIATION.....-0.327

DISTRICT 22

Area	Population
Kershaw County	
Elgin No. 5	2,057
Richland County	
Arcadia	2,142
Blythewood #1	1,465
Blythewood #2	2,317
Briarwood	3,990
Cooper	1,335
E Forest Acres	1,526
Gregg Park	2,646
Kelley Mill	1,506
Lake Carolina	3,923
Longcreek	4,849
Midway	5,180
N Forest Acres	1,997
North Springs #1	4,734
North springs #2	3,604
Parkway #1	8,518
Parkway #2	4,409
Polo Road	8,550
Ridgeview	7,104
Round Top	957
S Forest Acres	1,984
Sandlapper	
Tract 101.03	
Blocks: 3040, 3041, 3042, 3078, 3079	437
Sandlapper Subtotal	437
Satchelford	1,775
Spring Valley	3,058
Trenholm Road	1,183
Valhalla	3,772
Ward 24	1,142
Ward 25	2,104
Wildewood	3,528
Woodfield	5,185
DISTRICT TOTAL.....	96,987

PERCENT VARIATION..... -3.544

DISTRICT 23

Area	Population
Lexington County	
Batesburg	3,046
Bethany	6,303
Boiling Springs	5,322
Boiling Springs South	4,428
Cedarcrest	2,242
Congaree No. 1	3,234
Congaree No. 2	1,388
Cromer	2,058
Edmund	2,243
Emmanuel Church	3,393
Fairview	1,562
Gaston 1	2,547
Gaston 2	3,530
Hollow Creek	
Tract 213.04	
Blocks: 2076, 2082, 2083	105
Hollow Creek Subtotal.....	105
Kitti Wake	2,816
Leesville	3,552
Lexington No. 4	4,901
Mims	1,701
Oakwood	3,317
Old Barnwell Road	2,774
Pelion No. 1	2,753
Pelion No. 2	
Tract 209.03	
Blocks: 2060, 2061, 2062, 2064, 2065, 2066,	
2067, 2068, 2088, 2089, 2090	56
Tract 209.04	
Blocks: 1002, 1003, 1004, 1005, 1006, 2006,	
2007, 2008, 2018, 2020, 2021, 2022, 2026,	
2027, 2028, 2029, 2030, 2031, 2032, 2034,	
2035, 2036, 2037, 2038, 2039, 2040, 2041,	
2042, 2043, 2044, 2045, 2046, 2047, 2048,	
2049, 2055, 2060, 2063	594

Tract 209.05	
Blocks: 1079	47
Pelion No. 2 Subtotal	697
Pond Branch	5,072
Red Bank	4,633
Red Bank South 1-2	6,205
Ridge Road	
Tract 213.04	
Blocks: 2084	48
Tract 214.04	
Blocks: 1009, 1010, 1026, 1027, 1028, 1030,	
1031, 1032, 1033, 1034, 1035, 1036, 1037,	
1038, 1040, 1041, 1042, 1043, 1044, 1045,	
1046, 1047, 1048, 1049, 1050, 1051, 1052,	
1053, 1068, 1069, 1070, 1087	375
Ridge Road Subtotal	423
Saint Davids	3,549
Sand Hill	3,542
Sharpe's Hill	3,853
Springdale	2,664
Springdale South	1,148
White Knoll	3,142
DISTRICT TOTAL.....	98,143
PERCENT VARIATION.....	-2.395

DISTRICT 24

Area	Population
Aiken County	
Aiken #1	1,482
Aiken #47	1,482
Aiken #5	
Tract 213	
Blocks: 1106, 1107, 1108, 1109, 1117, 1118,	
1119, 1120, 1121, 1122, 1123, 1124, 1127,	
1128, 1134, 1135, 1136, 1137, 1138, 1139,	
1140, 1141, 1142, 1143, 1144	103
Tract 214	

Blocks: 1050, 1052, 1053, 1054, 1055, 1091, 1092, 1093, 1094, 1095, 1096, 1097, 1098, 1110	145
Tract 215	
Blocks: 1005, 1006, 1007, 1008, 1009, 1010, 1011, 1012, 1013, 1014, 1015, 1016, 1017, 1018, 1019, 1020	61
Aiken #5 Subtotal	309
Aiken #6	1,528
Anderson Pond #69	1,402
Beech Island	2,583
Belvedere #62	2,042
Belvedere #9	2,771
Carolina Heights	2,222
Cedar Creek #64	1,644
College Acres	2,420
Couchton	2,126
Fox Creek #58	1,931
Fox Creek #73	1,641
Gem Lakes	3,121
Gloverville	1,908
Hammond	3,019
Hitchcock #66	1,525
Hollow Creek	1,368
Jackson	2,463
Levels	2,938
Levels #72	
Tract 215	
Blocks: 3032, 3033, 3034, 3035, 3036, 3037, 3040, 3041, 3042, 3043, 3044, 3045, 3046, 3047, 3048, 3049, 3050, 3051, 3052, 3053	1,046
Tract 216.02	
Blocks: 2013, 2014, 2015, 2016, 2042, 2043	124
Levels #72 Subtotal	1,170
Millbrook	2,470
Montmorenci #22	3,548
New Ellenton	2,067
North Augusta #25	2,417
North Augusta #26	2,679
North Augusta #27	2,008
North Augusta #28	1,414
North Augusta #29	1,773
North Augusta #54	2,004

North Augusta #55	1,310
North Augusta #67	1,463
North Augusta #68	1,950
Pine Forest	2,219
Redds Branch	2,333
Sandstone #70	3,128
Shaws Fork	872
Silver Bluff	2,979
Six Points #35	

Tract 213

Blocks: 3000, 3001, 3002, 3003, 3004, 3005, 3006, 3007, 3008, 3009, 3010, 3011, 3012, 3013, 3014, 3015, 3016, 3017, 3018, 3019, 3020, 3021, 3022, 3023, 3024, 3025, 3026, 3027, 3028, 3029, 3030, 3031, 3032, 3033, 3034, 3050, 3051, 3052, 3053, 3054, 3055, 4000, 4001, 4002, 4003, 4004, 4005, 4006, 4009, 4010, 4011, 4012, 4013, 4014, 4015, 4016, 4017, 4039, 4040, 4041, 4042, 4043, 4044, 4045, 4046, 4047, 4048, 4049, 4050, 4051, 4052, 4053, 4058, 4059, 4060, 4062, 4065, 4066, 4067, 4068, 4070	2,203
---	-------

Tract 214

Blocks: 4038	0
Six Points #35 Subtotal	2,203
Sleepy Hollow #65	2,240
South Aiken #75	2,189
South Aiken #76	1,855
SRS	0
Talatha	2,207
Warrenville	2,674
Windsor	4,076

DISTRICT TOTAL.....97,173

PERCENT VARIATION.....-3.359

DISTRICT 25

Area	Population
Aiken County	
Ascauga Lake	2,721

Bath	1,712
Belvedere #44	2,266
Belvedere #74	1,131
Breezy Hill	3,031
Clearwater	1,450
Eureka	2,418
Graniteville	2,074
Langley	2,572
Lynwood	1,534
Midland Valley #51	1,464
Midland Valley #71	2,441
Misty Lakes	2,629
Six Points #35	
Tract 203.02	
Blocks: 2023, 2061	0
Tract 213	
Blocks: 4007, 4008, 4018, 4019, 4020, 4021,	
4022, 4023, 4024, 4025, 4026, 4027, 4030,	
4031, 4032, 4033, 4034, 4035, 4036, 4037,	
4038, 4054, 4055, 4056, 4057, 4061, 4063,	
4064, 4069	876
Six Points #35 Subtotal.....	876
Vaucluse	1,688
Willow Springs	2,503
Edgefield County	26,985
Lexington County	
Barr Road 1-2	4,475
Gilbert	3,262
Hollow Creek	
Tract 213.04	
Blocks: 1000, 1001, 1002, 1003, 1004, 1005,	
1006, 1007, 1008, 1009, 1010, 1011, 1012,	
1013, 1014, 1015, 1016, 1017, 1018, 1019,	
1020, 1021, 1022, 1023, 1024, 1025, 1026,	
1027, 1028, 1029, 1030, 1031, 1032, 1033,	
1034, 1035, 1036, 1037, 1038, 1039, 1040,	
1041, 1042, 1043, 1044, 1045, 2000, 2001,	
2002, 2003, 2004, 2005, 2006, 2007, 2035,	
2036, 2037, 2038, 2039, 2040, 2041, 2042,	
2043, 2044, 2051, 2052, 2053, 2054, 2055,	
2056, 2057, 2058, 2059, 2060, 2061, 2062,	
2063, 2064, 2065, 2066, 2067, 2070, 2071,	

2073, 2074, 2075, 2077, 2078, 2079, 2080,	
2081	2,977
Hollow Creek Subtotal.....	2,977
Lake Murray No. 2	
Tract 210.22	
Blocks: 1019, 1020, 1021, 1022, 1024, 1025,	
1026, 1027, 1028, 1029, 1030, 1033	2,136
Lake Murray No. 2 Subtotal	2,136
Lexington No. 2	3,314
Ridge Road	
Tract 213.03	
Blocks: 1055, 1056	14
Tract 213.04	
Blocks: 2008, 2009, 2010, 2011, 2012, 2013,	
2014, 2015, 2016, 2017, 2018, 2019, 2020,	
2021, 2022, 2023, 2024, 2025, 2026, 2027,	
2028, 2029, 2030, 2031, 2032, 2033, 2034,	
2045, 2046, 2047, 2048, 2049, 2050, 2068,	
2069, 2072, 2085	634
Tract 214.04	
Blocks: 1000, 1001, 1002, 1003, 1004, 1005,	
1006, 1007, 1008, 1011, 1012, 1013, 1014,	
1015, 1016, 1017, 1018, 1019, 1020, 1021,	
1022, 1023, 1024, 1025, 1029, 1039, 1060,	
1088	554
Ridge Road Subtotal.....	1,202
Round Hill	4,526
Summit	2,127
McCormick County	
Clarks Hill	806
McCormick No. 2	1,472
Modoc	216
Mt. Carmel	
Tract 9201	
Blocks: 1037, 1039, 1040, 1041, 1042, 1043,	
1044, 1045, 1046, 1047, 1051, 1052, 1053,	
1054, 1055, 1056, 1057, 1058, 1059, 1102,	
1103, 1104, 1136, 1137, 1138, 1139, 1140,	
1141, 1142, 1143, 1144, 1145, 1164, 1312,	
1313	133
Mt. Carmel Subtotal.....	133
Parksville	278
Plum Branch	1,186

Savannah	1,549
Willington	
Tract 9201	
Blocks: 1146, 1147, 1148, 1149, 1150, 1151,	
1155, 1156, 1157, 1165, 1167, 1168, 1169,	
1170, 1171, 1301	167
Willington Subtotal.....	167
Saluda County	
Clyde	400
Delmar	603
Holly	1,156
Holstons	1,501
Mt. Willing	405
Pleasant Cross	330
Pleasant Grove	829
Richland	963
Sardis	753
Ward	725
DISTRICT TOTAL.....	97,186
PERCENT VARIATION.....	-3.347

DISTRICT 26

Area	Population
Aiken County	
Aiken #2	1,849
Aiken #3	2,937
Aiken #4	1,144
Aiken #5	
Tract 213	
Blocks: 1067, 1068, 1096, 1097, 1098, 1099,	
1100, 1110, 1111, 1112, 1113, 1114, 1115,	
1116	18
Tract 214	
Blocks: 1041, 1042, 1043, 1044, 1051, 1056,	
1088, 1089, 1090, 1103, 1104, 1111, 1112,	
1113, 1114, 1115, 1116, 1117, 1118, 1119,	
1120, 1122, 1123	102
Tract 215	

Blocks: 1000, 1001, 1002, 1003, 1004, 1021, 1022, 1023, 1024, 1025, 3000, 3001, 3002, 3003, 3004, 3005, 3006, 3007, 3008, 3009, 3010, 3013, 3014, 3015, 3016, 3017, 3018, 3019, 3021, 3022, 3023, 3024, 3038, 4003, 4004, 4005, 4006, 4007, 4008, 4009, 4010, 4011, 4012, 4013, 4014, 4015, 4016, 4017, 4018, 4019, 4020, 4021, 4025, 4026, 4028, 4029, 4030, 4031, 4032, 4033, 4034, 4035, 4036, 4037, 4038, 4039, 4044	1,144
Tract 216.01	
Blocks: 1064, 1065, 1066, 1067, 1068, 1069, 1070, 1071, 1072, 1073, 1074	136
Aiken #5 Subtotal	1,400
China Springs	2,832
Levels #72	
Tract 215	
Blocks: 4000, 4001, 4002, 4022, 4023, 4024, 4027, 4040, 4041, 4042, 4043, 4045, 4046	70
Levels #72 Subtotal	70
Monetta	1,959
New Holland	1,317
Oak Grove	1,696
Perry	1,253
Salley	991
Shiloh	2,711
Six Points #46	2,221
Tabernacle	1,067
Wagner	3,155
Ward	2,351
White Pond	1,263
Calhoun County	
Bethel	1,412
Center Hill	1,659
Fall Branch	732
Sandy Run	2,399
Lexington County	
Cayce 2A	2,180
Cayce No. 1	2,654
Cayce No. 2	3,082
Cayce No. 3	1,096
Chalk Hill	5,111
Edenwood	2,782

Hook's Store	3,790
Leaphart Road	2,443
Mack-Edisto	1,300
Mt. Hebron	2,040
Pelion No. 2	
Tract 209.03	
Blocks: 2002, 2039, 2040, 2041, 2042, 2045,	
2048, 2050, 2051, 2052, 2053, 2054, 2055,	
2056, 2057, 2058, 2063, 2069, 2070, 2079	302
Tract 209.04	
Blocks: 1000, 1001, 1007, 1008, 1009, 1010,	
1011, 1012, 1013, 1018, 1019, 1020, 1021,	
1022, 1023, 1024, 1025, 1026, 1027, 1028,	
1029, 1030, 1031, 1032, 1033, 1034, 1036,	
1037, 1038, 1039, 1041, 1042, 1049, 1083,	
2002, 2003, 2004, 2005, 2023, 2024, 2025,	
2050, 2052, 2053, 2054, 2056, 2057, 2058,	
2061, 2062	1,153
Pelion No. 2 Subtotal	1,955
Pine Ridge 1-2	5,516
Pineview	2,959
Quail Hollow	2,465
Saluda River	3,422
Sandy Run	1,514
Swansea No. 1	2,071
Swansea No. 2	2,880
West Columbia No. 1	1,825
West Columbia No. 2	2,031
West Columbia No. 3	985
West Columbia No. 4	2,868
Westover	2,151
Saluda County	
Ridge Spring- Monetta	1,279
DISTRICT TOTAL.....	96,817
PERCENT VARIATION.....	-3.714

DISTRICT 27

Area	Population
Chesterfield County	

Angelus-Cararrh	1,134
Bay Springs	618
Black Creek	897
Brocks Mill	2,763
Center Grove-Winzo	2,035
Cheraw No. 1	2,032
Cheraw No. 2	1,747
Cheraw No. 3	3,461
Cheraw No. 4	2,469
Courthouse	3,200
Dudley-Mangum	1,741
Grants Mill	2,075
Jefferson	3,078
Mcbee	2,515
Middendorf	1,492
Mt. Croghan	642
Ousleydale	1,247
Pageland No. 1	3,656
Pageland No. 2	3,064
Patrick	1,322
Pee Dee	461
Ruby	1,756
Shiloh	924
Snow Hill-Vaughn	1,034
Kershaw County	
Airport	1,985
Antioch	1,286
Bethune	1,868
Buffalo	1,668
Camden No. 1	1,995
Camden No. 2	487
Camden No. 3	954
Camden No. 4	1,305
Camden No. 5	1,041
Camden No. 5-A	764
Camden No. 6	550
Cassatt	2,542
Cherlotte Thompson	2,051
East Camden-Hermitage	877
Gates Ford	529
Liberty Hill	503
Lugoff No. 1	1,898
Malvern Hill	2,232

Rabon's Crossroads	2,521
Riverdale	1,611
Salt Pond	1,950
Shaylor's Hill	1,125
Springdale	1,961
Westville	2,719
Whites Gardens	2,553
Lancaster County	
Carmel	852
Heath Springs	1,856
Kershaw North	2,955
Kershaw South	2,050
Midway	
Tract 101	
Blocks: 2025, 2051, 2052, 2053, 2054, 2055,	
2056, 2057, 2058, 2059, 2060, 2061, 2062,	
2063, 2064, 2066, 2068, 2069, 2070, 2071,	
2072, 2073, 2074, 2075, 2076, 2078, 2079,	
2080, 2081	163
Tract 102	
Blocks: 1000, 1001, 1002, 1003, 1004, 1005,	
1006, 1007, 1008, 1009, 1010, 1011, 1012,	
1013, 1014, 1036, 1037, 1038, 1039, 1040,	
1041, 1042, 1046, 1048, 1049, 1051, 1062,	
1063, 1064, 1065, 1066, 1067, 1068, 1069,	
1070, 1071, 1072, 1073, 1074, 1075, 1076,	
1077, 1078, 1079, 1080, 1081, 1082, 1083,	
1084, 1085, 1086, 1087, 1088, 1089, 1090,	
1091, 1092, 1093, 1094, 1095, 1096, 1097,	
1098, 1099, 1100, 1101, 1102, 1103, 1104,	
1105, 1106, 1107, 1108, 1113, 1127, 2000,	
2001, 2002, 3000, 3001, 3002, 3003, 3004,	
3005, 3006, 3007, 3008, 3039, 3040, 3041,	
3042, 3043, 3044, 3045, 3046	2,731
Midway Subtotal.....	2,894
Pleasant Hill	1,995
DISTRICT TOTAL.....	96,731
PERCENT VARIATION.....	-3.799
DISTRICT 28	

Area	Population
Dillon County	
Bermuda	528
Floydale	917
Fork	677
Gaddy's Mill	402
Kemper	886
Lake View	2,075
Horry County	
Adrian	3,841
Allsbrook	1,105
Atlantic Beach	369
Bayboro	2,013
Brooksville	3,816
Cedar Grove	1,427
Cherry Grove 1	2,485
Cherry Grove 2	1,387
Crescent	2,320
Daisy	2,032
Dog Bluff	1,655
Dogwood	1,938
Dunes 3	1,020
East Lorris	3,860
Ebenezer	1,726
Floyds	863
Four Mile	2,918
Green Sea	1,644
Gurley	401
Hickory Hill	267
Horry	1,425
Jamestown	4,545
Jerigan's Crossroads	1,157
Jordanville	918
Joyner Swamp	683
Juniper Bay	2,953
Leon	1,846
Little River 1	1,934
Little River 2	3,389
Little River 3	1,942
Live Oak	855
Mt. Olive	913
Mt. Vernon	941

Nixon's Cross Roads 1	5,094
Nixon's Cross Roads 2	2,143
Norton	262
Ocean Drive 1	2,677
Ocean Drive 2	3,025
Pleasant View	449
Racepath #1	1,731
Racepath #2	2,091
Red Bluff	1,219
Shell	1,379
Spring Branch	318
Sweet Home	1,476
Taylorsville	642
Tilly Swamp	1,180
Wampee	2,564
West Lorris	1,513
White Oak	1,077
Windy Hill 1	1,673
Windy Hill 2	1,445

DISTRICT TOTAL.....97,431

PERCENT VARIATION.....-3.103

DISTRICT 29

Area	Population
Chesterfield County	
Cash	1,580
Darlington County	
Antioch	2,820
Auburn	948
Bethel	1,081
Black Creek-Clyde	2,068
Burnt Branch	1,100
Darlington No. 1	437
Darlington No. 2	2,336
Darlington No. 3	4,014
Darlington No. 4	2,206
Darlington No. 5	2,649
Darlington No. 6	2,895
Dovesville	2,325

Hartsville No. 1	2,005
Hartsville No. 4	1,556
Hartsville No. 5	3,172
Hartsville No. 6	2,352
Hartsville No. 7	2,052
Hartsville No. 8	3,988
Hartsville No. 9	2,853
Indian Branch	1,339
Kellytown	2,199
Lamar No. 1	1,209
Lamar No. 2	2,335
Lydia	1,054
Mechanicsville	2,727
New Market	1,611
Society Hill	1,089
Swift Creek	1,478
Lee County	
Bishopville No. 1	2,762
Bishopville No. 2	1,054
Bishopville No. 4	1,767
Cypress	769
Elliott	638
Lynchburg	940
Manville	
Tract 9203.02	
Blocks: 4001, 4003, 4004, 4005, 4006, 4007,	
4008, 4009, 4010, 4011, 4012, 4013, 4014,	
4015, 4016, 4017, 4018, 4019, 4020, 4021,	
4022, 4023, 4024, 4025, 4026, 4027, 4028,	
4029, 4030, 4031, 4032, 4033, 4034, 4035,	
4036, 4039, 4040, 4041, 4042, 4043, 4044,	
4045, 4046, 4047, 4048, 4049, 4054, 4072,	
4073, 4075, 4076, 4077, 4078, 4079	819
Tract 9205	
Blocks: 1020, 1021, 1022, 1023, 1024, 1026	202
Manville Subtotal.....	1,021
Mt. Clio	323
S Lynchburg	653
St. Charles	1,301
Marlboro County	
Adamsville	636
Blenheim	436
Brightsville	966

Brownsville	511
East Bennettsville	2,821
East McColl	1,218
McColl	2,290
North Bennettsville	5,236
Quicks X Roads	3,044
Red Hill	2,017
South Bennettsville	1,780
Wallace	1,940
West Bennettsville	3,211
DISTRICT TOTAL.....	96,817
PERCENT VARIATION.....	-3.714

DISTRICT 30

Area	Population
Dillon County	
Carolina	557
East Dillon	2,678
Hamer	1,646
Latta	4,129
Little Rock	1,092
Manning	649
Minturn	297
Mt. Calvary	3,890
New Holly	611
Oak Grove	1,682
Oakland	1,703
Pleasant Hill	363
South Dillon	3,374
West Dillon	3,906
Florence County	
Brookgreen	1,044
Florence Ward 1	1,891
Florence Ward 10	1,272
Florence Ward 15	940
Florence Ward 2	2,120
Florence Ward 3	2,237
Florence Ward 4	
Tract 10	

Blocks: 1000, 1001, 1002, 1003, 1004, 1005, 1006, 1007, 1008, 1009, 1014, 1015	133
Florence Ward 4 Subtotal	133
Florence Ward 9	2,437
Gilbert	3,635
Mars Bluff No. 1	5,062
Mars Bluff No. 2	2,146
Mill Branch	390
Pamplico No. 2	1,283
Quinby	1,458
Spaulding	1,459
Horry County	
Aynor	2,167
Cool Springs	769
Galivants Ferry	257
Methodist Rehobeth	752
Mill Swamp	415
Poplar Hill	1,246
Marion County	33,062
Marlboro County	
Clio	2,242
Tatum	585
 DISTRICT TOTAL.....	 96,079
 PERCENT VARIATION.....	 -4.447

DISTRICT 31

Area	Population
Darlington County	
High Hill	4,017
Palmetto	3,207
Florence County	
Back Swamp	1,204
Claussen	2,741
Coles Crossroads	3,699
Cowards No. 1	1,470
Cowards No. 2	1,760
Delmae No. 1	3,892
Delmae No. 2	2,466
Ebenezer No. 1	4,557

Ebenezer No. 2	3,131
Ebenezer No. 3	1,510
Effingham	1,841
Elim-Glenwood	2,642
Evergreen	1,605
Florence Ward 11	1,492
Florence Ward 12	3,405
Florence Ward 14	2,830
Florence Ward 4	
Tract 10	
Blocks: 1010, 1011, 1012, 1013, 1016, 1017,	
1018, 1019, 1020, 1021, 1022, 1023, 1024,	
1025, 1026, 1027, 1028, 1029, 1030, 1031,	
1032, 1033, 1034, 1035, 1036, 1037, 1038,	
1039, 1040, 1041, 1042, 1043, 1044, 1045,	
1046, 1047	1,090
Florence Ward 4 Subtotal	1,090
Florence Ward 5	1,861
Florence Ward 6	1,122
Florence Ward 7	2,896
Florence Ward 8	2,397
Friendfield	848
Greenwood	2,859
Hannah	1,102
High Hill	826
Johnsonville	3,640
Kingsburg-Stone	1,474
Leo	588
McAllister Mill	1,268
Oak Grove-Sardis	1,749
Pamplico No. 1	1,702
Prospect	664
Salem	971
Savannah Grove	5,364
Scranton	1,670
South Florence 1	3,901
South Florence 2	3,158
Tans Bay	2,932
Timmons ville 2	
Tract 15.04	
Blocks: 1012, 1013, 1038, 1039, 1040, 1041,	
3007, 3010, 3011, 3012, 3013, 3014, 3015,	

3016, 3017, 3018, 3019, 3020, 3021, 3025, 3026, 3027, 3028, 3029	464
Timmonsville 2 Subtotal.....	464
Vox	1,166
West Florence 1	3,456
West Florence 2	2,117
DISTRICT TOTAL.....	98,754
PERCENT VARIATION.....	-1.787

DISTRICT 32

Area	Population
Berkeley County	
Alvin	1,304
Eadytown	937
Jamestown	818
Russelville	2,047
Shulerville	477
St. Stephen No. 1	2,421
St. Stephen No. 2	2,351
Florence County	
Lake City No. 1	2,252
Lake City No. 2	1,837
Lake City No. 3	2,358
Lake City No. 4	3,346
Georgetown County	
Andrews	2,743
Andrews Outside	1,702
Bethel	1,731
Black River	2,331
Brown's Ferry	2,210
Carver's Ferry	310
Cedar Creek	781
Choppee	1,465
Dreamkeepers	1,561
Folly Grove	1,228
Georgetown No. 1	1,052
Georgetown No. 2 ³	2,708
Georgetown No. 3 ⁴	730
Georgetown No. 4 ⁵	2,623

Corrected July 11, 2011 *Jeffrey Barnett*
Clerk of the Senate

Kensington	1,468
Myersville	633
Pee Dee	760
Penny Royal	1,060
Plantersville	964
Pleasant Hill	1,412
Potato Bed Ferry	844
Sampit	1,463
Santee	
Tract 9208	
Blocks: 2131, 2132, 2133, 2134, 2135, 2136,	
2137, 2138, 2139, 2140, 2141, 2142, 2143,	
2144, 2145, 2146, 2148, 2149, 2150, 2151,	
2152, 2153, 2154, 2156, 2157, 2159, 2160,	
2161, 2162, 2163, 2164, 2165, 2166, 2167,	
2168, 2169, 2170, 2171, 2172, 2173, 2174,	
2175, 2176, 2177, 2178, 2179, 2180, 2181,	
2182, 2183, 2184, 2185, 2186, 2187, 2188,	
2189, 2190, 2191, 2192, 2193, 2194, 2195,	
2196, 2197, 2198, 2199, 2200, 2201, 2202,	
2203, 2204, 2205, 2206, 2207, 2208, 2209,	
2210, 2211, 2212, 2213, 2214, 2215, 2216,	
2217, 2218, 2220, 2226, 2227, 2228, 3003,	
3004, 3005, 3006, 3007, 3008, 3009, 3010,	
3011, 3012, 3013, 3014, 3015, 3016, 3017,	
3018, 3019, 3020, 3021, 3022, 3023, 3024,	
3025, 3026, 3027, 3028, 3029, 3030, 3031,	
3032, 3033, 3034, 3035, 3036, 3211, 3212,	
3213, 3304, 3305, 3306, 3309, 3310, 3311,	
3312, 3313, 3326	1,582
Santee Subtotal	1,582
Spring Gully	2,960
Winyah Bay	1,335
Horry County	
Brownway	2,147
Inland	517
Pawleys Swamp	1,003
Port Harrelson	909
Williamsburg County	34,423
 DISTRICT TOTAL.....	96,803
 PERCENT VARIATION.....	-3.727

DISTRICT 33

Area	Population
Horry County	
Carolina Forest 1	3,634
Carolina Forest 2	2,628
Coastal Carolina	3,571
Coastal Lane 1	1,441
Coastal Lane 2	3,379
Dunes 1	2,287
Dunes 2	1,517
East Conway	1,559
Emerald Forest 1	6,312
Emerald Forest 2	3,701
Emerald Forest 3	4,732
Forestbrook	3,422
Hickory Grove	2,152
Homewood	1,769
Jackson Bluff	925
Jet Port 1	2,692
Maple	1,713
Myrtle Trace	1,444
Myrtlewood 1	2,097
Myrtlewood 2	2,226
Myrtlewood 3	2,341
North Conway 1	1,657
North Conway 2	1,432
Ocean Forest 1	1,379
Ocean Forest 2	1,945
Ocean Forest 3	2,201
Palmetto Bays	3,971
Red Hill 1	3,232
Red Hill 2	2,968
Salem	2,487
Sea Oats 1	3,294
Sea Oats 2	4,357
Socastee 2	3,012
Socastee 3	3,654
Socastee 4	5,473
Toddville	1,745
West Conway	1,237

Wild Wing3,627
DISTRICT TOTAL.....103,215
PERCENT VARIATION.....2.647

DISTRICT 34

Area	Population
------	------------

Charleston County

Awendaw

Tract 50

Blocks: 1000, 1001, 1002, 1003, 1004, 1005,
1006, 1007, 1008, 1009, 1010, 1011, 1012,
1013, 1014, 1015, 1016, 1017, 1018, 1019,
1020, 1023, 1024, 1025, 1026, 1027, 1028,
1029, 1030, 1031, 1032, 1033, 1034, 1035,
1036, 1037, 1038, 1039, 1040, 1041, 1042,
1043, 1044, 1045, 1046, 1047, 1048, 1049,
1050, 1051, 1052, 1053, 1054, 1055, 1056,
1057, 1058, 1059, 1060, 1061, 1062, 1063,
1064, 1065, 1066, 1067, 1068, 1069, 1070,
1071, 1072, 1073, 1074, 1075, 1076, 1077,
1078, 1079, 1080, 1081, 1082, 1083, 1084,
1085, 1086, 1087, 1088, 1089, 1090, 1091,
1092, 1093, 1094, 1095, 1096, 1097, 1098,
1099, 1100, 1101, 1102, 1103, 1104, 1105,
1106, 1107, 1108, 1109, 1110, 1111, 1112,
1113, 1114, 1115, 1116, 1117, 1118, 1119,
1120, 1121, 1122, 1123, 1124, 1125, 1126,
1127, 1128, 1129, 1130, 1131, 1132, 1133,
1134, 1135, 1136, 1137, 1138, 1139, 1140,
1141, 1142, 1143, 1144, 1145, 1146, 1147,
1148, 1149, 1150, 1151, 1152, 1153, 1154,
1155, 1156, 1157, 1158, 1204, 1205, 1206,
1207, 1208, 1210, 1211, 1232, 1233, 1234,
1235, 1236, 1237, 1238, 1239, 1243, 1244,
1245, 1246, 1247, 1248, 1249, 1250, 1251,
1252, 1253, 1254, 1255, 1256, 1257, 1258,
1259, 1260, 1261, 1262, 1263, 1264, 1265,
1266, 1267, 1268, 1269, 1270, 1271, 1272,
1273, 1274, 1275, 1276, 1277, 1278, 1279,

1280, 1281, 1282, 1283, 1284, 1285, 1286, 1287, 1288, 1289, 1290, 1291, 1292, 1293, 1294, 1298, 1299, 1300, 1310, 1311, 1312, 1313, 1314, 1315, 1316, 1317, 1318, 1319, 1320, 1321, 1322, 1323, 1324, 1325, 1326, 1327, 1328, 1329, 1330, 1331, 1332, 1333, 1334, 1335, 1336, 1337, 1338, 1339, 1340, 1341, 1342, 1343, 1344, 1345, 1346, 1349, 1350, 1351, 1352, 1353, 1355, 1357, 1358, 2024, 2026, 2029, 2030, 2031, 2038, 2113, 2114, 2115, 2116, 2118, 2120, 2124, 2125, 2126, 2127, 2128, 2129, 2130, 2131, 2132, 2134, 2135, 2136, 2138, 2139, 2140, 2141, 2142, 2144, 2145, 2146, 2147, 2148, 2149, 2150, 2151, 2152, 2153, 2154, 2155, 2156, 2157, 2158, 2159, 2160, 2161, 2162, 2163, 2164, 2165, 2166, 2167, 2168, 2169, 2170, 2171, 2172, 2173, 2174, 2175, 2196, 2197, 2198, 2199, 2200, 2201, 2202, 2203, 2204, 2205, 2206, 2207, 2208, 2209, 2211, 2212, 2213, 2214, 2215, 2216, 2217, 2218, 2219, 2220, 2221, 2222, 2223, 2224, 2225, 2226, 2227, 2228, 2229, 2230, 2231, 2232, 2233, 2234, 2235, 2236, 2237, 2238, 2239, 2240, 2241, 2242, 2243, 2244, 2245, 2246, 2247, 2248, 2249, 2250, 2251, 2252, 2253, 2254, 2255, 2256, 2257, 2258, 2259, 2260, 2261, 2262, 2263, 2264, 2265, 2266, 2267, 2268, 2269, 2270, 2271, 2272, 2273, 2274, 2275, 2276, 2277, 2278, 2279, 2280, 2394, 2395, 2396, 2410, 2411, 2412	1,609
Tract 9901	
Blocks: 0005, 0006	0
Awendaw Subtotal.....	1,609
Christ Church	1,169
McClellanville	2,097
Mt. Pleasant 20	1,545
Mt. Pleasant 21	1,782
Mt. Pleasant 22	911
Mt. Pleasant 23	2,177
Mt. Pleasant 36	
Tract 46.08	

Blocks: 3046, 3047, 3048, 3049, 4079, 4081, 4090, 4104, 4114, 4115, 4116, 4119, 4122	0
Tract 46.09	
Blocks: 2075, 2076, 2079, 2080, 2081, 2082, 2083, 2084, 2085, 2138	547
Mt. Pleasant 36 Subtotal	547
Mt. Pleasant 37	
Tract 46.09	
Blocks: 1000, 1001, 1002, 1003, 1004, 1005, 1006, 1007, 1008, 1009, 1010, 1011, 1012, 1013, 1014, 1015, 1018, 1021, 1022, 1023, 1024, 1025, 1026, 1027, 1028, 1029, 1030, 1031, 1032, 1033, 1034, 1040, 1041, 1042, 1052, 1053, 2000, 2001, 2002, 2003, 2004, 2005, 2006, 2007, 2008, 2009, 2010, 2021, 2053, 2054, 2055, 2056, 2057, 2059, 2060, 2062, 2063, 2065, 2066, 2067, 2068, 2069, 2071, 2072, 2073, 2074, 2077, 2078, 2088, 2093, 2094, 2095, 2096, 2097, 2098, 2099, 2100, 2101, 2102, 2103, 2104, 2105, 2106, 2107, 2108, 2109, 2110, 2111, 2112, 2113, 2114, 2115, 2116, 2117, 2118, 2119, 2120, 2121, 2122, 2123, 2124, 2125, 2126, 2127, 2128, 2134, 2135, 2136, 2137, 2139, 2141	3,243
Tract 46.10	
Blocks: 2004, 2005	0
Tract 50	
Blocks: 1159, 1160, 1161, 1162, 1163, 1164, 1165, 1166, 1167, 1168, 1169, 1170, 1171, 1178, 1179, 1180, 1181, 1182, 1183, 1212, 1213, 1214, 1215, 1218, 1222, 1223, 1224, 1225, 1226, 1227, 1228, 1229, 1230, 1241, 1242, 1347, 1348	210
Mt. Pleasant 37 Subtotal	3,453
Mt. Pleasant 38	1,806
Georgetown County	
Murrell's Inlet No. 1	2,876
Murrell's Inlet No. 2	2,480
Murrell's Inlet No. 3	1,013
Murrell's Inlet No. 4	1,562
Pawley's Island No. 1	2,913
Pawley's Island No. 2	3,689
Pawley's Island No. 3	2,293

Pawley's Island No. 4	2,501
Pawley's Island No. 5	2,962
Santee	

Tract 9208

Blocks: 2219, 3000, 3001, 3002, 3037, 3038,
3039, 3040, 3041, 3042, 3043, 3044, 3045,
3046, 3047, 3048, 3049, 3050, 3051, 3052,
3053, 3054, 3055, 3056, 3057, 3058, 3059,
3060, 3061, 3062, 3063, 3064, 3065, 3066,
3067, 3068, 3069, 3070, 3071, 3072, 3073,
3074, 3075, 3076, 3077, 3078, 3079, 3080,
3081, 3082, 3083, 3084, 3085, 3086, 3087,
3088, 3089, 3090, 3091, 3092, 3093, 3094,
3095, 3096, 3097, 3098, 3099, 3100, 3101,
3102, 3103, 3104, 3105, 3106, 3107, 3108,
3109, 3110, 3111, 3112, 3113, 3114, 3115,
3116, 3117, 3118, 3119, 3120, 3121, 3122,
3123, 3124, 3125, 3126, 3127, 3128, 3129,
3130, 3131, 3132, 3133, 3134, 3135, 3136,
3137, 3138, 3139, 3140, 3141, 3142, 3143,
3144, 3145, 3146, 3147, 3148, 3149, 3150,
3151, 3152, 3153, 3154, 3155, 3156, 3157,
3158, 3159, 3160, 3161, 3162, 3163, 3164,
3165, 3166, 3167, 3168, 3169, 3170, 3171,
3172, 3173, 3174, 3175, 3176, 3177, 3178,
3179, 3180, 3181, 3182, 3183, 3184, 3185,
3186, 3187, 3188, 3189, 3190, 3191, 3192,
3193, 3194, 3195, 3196, 3197, 3198, 3199,
3200, 3201, 3202, 3203, 3204, 3205, 3206,
3207, 3208, 3209, 3210, 3214, 3215, 3216,
3217, 3218, 3219, 3220, 3221, 3222, 3223,
3224, 3225, 3226, 3227, 3228, 3229, 3230,
3231, 3232, 3233, 3234, 3235, 3236, 3237,
3238, 3239, 3240, 3241, 3242, 3243, 3244,
3245, 3246, 3247, 3248, 3249, 3250, 3251,
3252, 3253, 3254, 3255, 3256, 3257, 3258,
3259, 3260, 3261, 3262, 3263, 3264, 3265,
3266, 3267, 3268, 3269, 3270, 3271, 3272,
3273, 3274, 3275, 3276, 3277, 3278, 3279,
3280, 3281, 3282, 3283, 3284, 3285, 3286,
3287, 3288, 3289, 3290, 3291, 3292, 3293,
3294, 3295, 3296, 3297, 3298, 3299, 3300,
3301, 3302, 3303, 3307, 3308, 3314, 3315,

3316, 3317, 3318, 3319, 3320, 3321, 3322, 3323, 3324, 3325, 3327, 3328, 3329, 3330, 3331, 3332, 3333, 3334	213
Tract 9901	
Blocks: 0015, 0016, 0017, 0018, 0019, 0020, 0021	0
Santee Subtotal	213
Horry County	
Burgess 1	4,138
Burgess 2	3,206
Burgess 3	2,629
Deerfield	3,274
Enterprise	3,923
Garden City 1	2,251
Garden City 2	1,460
Garden City 3	2,439
Garden City 4	1,385
Glenns Bay	2,845
Jet Port 2	2,382
Lake Park	8,605
Marlowe	3,400
Marlowe 2	3,253
Sea Winds	4,494
Socastee 1	5,425
Surfside 1	2,960
Surfside 2	857
Surfside 3	2,463
Surfside 4	2,561

DISTRICT TOTAL.....103,548

PERCENT VARIATION.....2.981

DISTRICT 35

Area	Population
Kershaw County	
Doby's Mill	3,029
Elgin No. 1	2,399
Elgin No. 2	2,140
Elgin No. 3	3,744
Elgin No. 4	3,081

Lugoff No. 2	2,641
Lugoff No. 3	2,073
Lugoff No. 4	1,548
Lee County	
Ashland/Stokes Bridge	781
Ashwood	961
Bishopville No. 3	1,090
Cedar Creek	503
Hickory Hill	517
Ionia	970
Manville	
Tract 9205	
Blocks: 1025	111
Manville Subtotal.....	111
Rattlesnake Springs	511
Schrocks Mill/Lucknow	731
Spring Hill	955
St. Matthews	249
Turkey Creek	218
Woodrow	395
Richland County	
Estates	6,565
Pontiac	5,311
Sumter County	
Burns-Downs	1,251
Causeway Branch #1	1,917
Causeway Branch #2	1,094
Cherryvale	1,546
Dalzel #1	2,409
Dalzel #2	1,851
Delaine	2,372
Ebenezer #1	2,193
Ebenezer #2	2,263
Green Swamp #1	3,029
Green Swamp #2	1,350
Hillcrest	1,341
Horatio	812
Manchester Forest	2,396
McCray's Mill #1	1,853
Millwood	1,055
Oakland Plantation #1	2,006
Oakland Plantation #2	1,430
Palmetto Park	2,565

Pinewood	2,799
Rembert	3,679
Second Mill	2,264
Shaw	2,395
Spectrum	1,499
St. Paul	2,597
Sumter High #1	1,643
Swan Lake	1,535
Thomas Sumpter	1,714
Wilson Hall	2,184

DISTRICT TOTAL.....97,023

PERCENT VARIATION..... -3.509

DISTRICT 36

Area	Population
Clarendon County	34,971
Darlington County	
Lake Swamp	2,066
Oates	1,488
Florence County	
Cartersville	1,250
Olanta	2,195
Timmons ville 1	2,546
Timmons ville 2	
Tract 15.03	
Blocks: 2032, 2033, 2034, 2037, 2038, 2039,	
2040, 2041, 2042, 2043, 2044, 2045, 2046,	
3009, 3010, 3011, 3012, 3013, 3014, 3015,	
3016, 3017, 3018	539
Tract 15.04	
Blocks: 3022, 3023, 3024	43
Tract 26	
Blocks: 3000, 3001, 3002, 3003, 3004, 3005,	
3006, 3007, 3008, 3009, 3010, 3011, 3012,	
3013, 3014, 3015, 3016, 3017, 3018, 3019,	
3020, 3021, 3022, 3023, 3024, 3025, 3026,	
3027, 3028, 3029, 3030, 3031, 3033, 3034,	
3035, 3036, 3037, 3038, 3039, 3040, 4000,	
4001, 4002, 4003, 4004, 4007, 4008, 4009,	

4010, 4011, 4012, 4013, 4015, 4018, 4019, 4020, 4021, 4024, 4025, 4026, 4027	982
Timmonsville 2 Subtotal.....	1,564
Sumter County	
Bates	906
Birnie	1,458
Crosswell	2,408
Folsom Park	2,515
Furman	2,698
Hampton Park	1,040
Lemira	2,248
Loring	2,000
Magnolia-Harmony	1,356
Mayesville	772
Mayewood	1,987
McCray's Mill #2	2,300
Morris College	2,199
Mullberry	1,527
Oswego	1,709
Pocotaligo #1	3,212
Pocotaligo #2	2,378
Privateer	2,751
Salem	514
Salterstown	1,580
Savage-Glover	932
South Liberty	1,050
South Red Bay	1,425
St. John	1,835
Stone Hill	1,029
Sumter High #2	1,926
Sunset	1,889
Turkey Creek	1,984
Wilder	1,327
DISTRICT TOTAL.....	97,036
PERCENT VARIATION.....	-3.496

DISTRICT 37

Area	Population
Berkeley County	

Bethera	309
Beverly Hills- Liberty Hall- Medway	9,206
Bonneau	1,819
Bonneau Beach	2,069
Cainhoy	2,184
Cordesville	1,809
Daniel Island No. 1	4,586
Daniel Island No. 2	4,975
Goose Creek No. 1	
Tract 207.24	
Blocks: 1020, 1021, 1022, 1023, 1024, 1025,	
1026, 1027, 1028, 1029, 1030, 1031, 1032,	
1033, 1034, 1035, 1036, 1037, 1039, 1040,	
1041, 1042, 1043, 1044, 1046, 1079, 1080,	
1081, 1082, 1083, 1084, 1085, 1086, 1087,	
1088, 1089, 1090, 1091, 1092, 1093, 1094,	
1095, 1096, 1097, 1098, 1099, 1100, 1101,	
1102, 1103, 1104, 1105, 1106, 1107, 1108,	
1121, 1122, 1123, 2000, 2001, 2002, 2003,	
2004, 2005, 2006, 2007, 2008, 2009, 2010,	
2011, 2012, 2013, 2014, 2015, 2016	3,169
Tract 207.25	
Blocks: 1000, 1001, 1002, 1003, 1004, 1005,	
1006, 1007, 1008, 1009, 1010, 1011, 2000,	
2001, 2002, 2003, 2004, 2005, 2006, 2007,	
2008, 2009, 2010, 2011, 2012, 2013, 2014,	
2015, 2016, 2017, 2018, 2019, 3000, 3001,	
3002, 3003, 3004, 3005, 3006, 3007, 3008,	
3009, 3010, 3011	1,055
Tract 9801	
Blocks: 1000, 1001, 1002, 1003, 1004, 1005,	
1006, 1007, 1008, 1009, 1010, 1011, 1012,	
1013, 1014, 1015, 1016, 1017, 1018, 1019,	
1020, 1021, 1022, 1023, 1024, 1025, 1026,	
1027, 1028, 1029, 1030, 1031, 1032, 1033,	
1034, 1035, 1036, 1037, 1038, 1039, 1040	0
Goose Creek No. 1 Subtotal	4,224
Hanahan No. 3	2,979
Hanahan No. 4	4,443
Huger	1,776
Macbeth	1,371
Macedonia	2,828
Moncks Corner No. 1	2,932

Moncks Corner No. 2	2,664
Moncks Corner No. 3	3,214
Moncks Corner No. 4	3,788
Pimlico	2,301
Pinopolis	2,396
Wassamassaw No. 1	
Tract 205.03	
Blocks: 2033, 2042, 2043, 2047, 2070, 2073,	
2074, 2075, 2076, 2077, 2082, 2083, 2034,	
2085, 2086, 2087, 2088, 2089, 2090, 2091,	
2092, 2103, 2104, 2105, 2106, 2107, 2109,	
2110, 2118, 2119, 2120, 2121, 2122	779
Tract 207.11	
Blocks: 1003, 1004, 1005, 1006, 1007, 1008,	
1009, 1010, 1011, 1012, 1013, 1014, 1015,	
1016, 1017, 1018, 1019, 1020, 1021, 1022,	
1023, 1024, 1025, 1026, 1027, 1053, 1054,	
1055, 1085, 1091, 1092	584
Wassamassaw No. 1 Subtotal	1,363
Wassamassaw No. 2	
Tract 207.10	
Blocks: 1000, 1001, 1002, 1003, 1004, 1005,	
1006, 1007, 1008, 1009, 1010, 1011, 1012,	
1013, 1014, 1016, 1017, 1018, 1019, 1020,	
1021, 1022, 1023, 1024, 1025, 1026, 1027,	
1028, 1031, 1032, 1033, 1034, 1035	1,541
Wassamassaw No. 2 Subtotal	1,541
Whitesville 1-2	5,954
Charleston County	
Mt. Pleasant 17	3,331
Mt. Pleasant 26	745
Mt. Pleasant 27	3,055
Mt. Pleasant 28	1,615
Mt. Pleasant 30	2,598
Mt. Pleasant 31	1,894
Mt. Pleasant 32	2,954
Mt. Pleasant 33	3,945
Mt. Pleasant 34	1,903
Mt. Pleasant 35	5,412
Mt. Pleasant 36	
Tract 46.08	

Blocks: 3040, 3041, 4078, 4080, 4087, 4088, 4089, 4091, 4092, 4093, 4094, 4095, 4096, 4097, 4098, 4117, 4118, 4120, 4121	926
Mt. Pleasant 36 Subtotal	926
Mt. Pleasant 39	1,032
North Charleston 9	2,579
 DISTRICT TOTAL.....	 102,521
PERCENT VARIATION.....	1.959

DISTRICT 38

Area	Population
Berkeley County	
Sangree No. 1	
Tract 207.14	
Blocks: 2000, 2001, 2002, 2003, 2004, 2005, 2006, 2007, 2008, 2009, 2010, 2011, 2012, 2013, 2014, 2015, 2016, 2017, 2018, 2019, 2020, 2021, 2022, 2023, 2024, 2025, 2026, 2027, 2028, 2029, 2030, 2031, 2032	1,646
Tract 207.16	
Blocks: 3000, 3001, 3006	148
Sangree No. 1 Subtotal	1,794
Stratford No. 3	
Tract 207.16	
Blocks: 3002, 3003, 3004, 3005, 3007, 3008, 3009, 3010, 3011, 3012, 3013, 3014	1,117
Tract 207.21	
Blocks: 1044, 1045, 1046, 1047, 1048, 1049, 1050, 1051	82
Stratford No. 3 Subtotal	1,199
Charleston County	
Ladson	4,331
Licolnville	1,624
Dorchester County	
Ashborough East	1,609
Ashborough East 2	1,000
Bacons Bridge	2,623
Beech Hill	1,819
Beech Hill 2	1,501

Brandy mill	835
Brandy mill 2	2,022
Briarwood	2,074
Briarwood 2	1,462
Briarwood 3	1,054
Butternut	2,560
Central	2,015
Central 2	1,955
Clemson	1,959
Clemson 2	2,462
Clemson 3	2,923
Coastal	1,880
Coastal 2	2,150
Coastal 3	1,084
Coosaw	2,284
Coosaw 2	4,919
Cypress	3,559
Dorchester 2	1,128
Flowertown	2,529
Flowertown 2	2,367
Givhans 2	976
Greenhurst	1,609
Greenwave	2,167
Irongate	908
Irongate 2	895
Irongate 3	828
Knightsville	1,868
Lincoln	3,202
Miles/Jamison	2,804
Newington	1,529
Newington 2	1,004
North Summerville	2,412
Oakbrook	5,454
Sawmill Branch	1,868
Spann	1,732
Stallsville	1,331
Tranquil	1,201
Tranquil 2	3,876
Trolley	2,437
Tupperway	1,352
Tupperway 2	1,495
Windsor	1,959

Rosinville	1,920
Rosses	1,339
St. George No. 1	1,780
St. George No. 2	1,267
Orangeburg County	
Bethel	1,049
Bowman 1	1,967
Bowman 2	1,157
Branchville 1	1,479
Branchville 2	701
Cope	1,063
Cordova 1	2,326
Cordova 2	2,955
Edisto	1,593
Elloree 1	1,432
Elloree 2	1,096
Eutawville 1	2,013
Eutawville 2	2,764
Four Holes	863
Holly Hill 1	2,759
Holly Hill 2	2,721
Orangeburg Ward 3	2,102
Orangeburg Ward 4	2,618
Providence	1,544
Rowesville	961
Santee 1	1,876
Santee 2	1,840
Suburban 2	1,053
Suburban 3	2,201
Suburban 4	1,085
Suburban 5	2,244
Vance	2,076
Whittaker	1,793
DISTRICT TOTAL.....	95,926
PERCENT VARIATION.....	-4.600

DISTRICT 40

Area	Population
------	------------

Allendale County

Allendale No. 1	2,096
Fairfax No. 1	882
Sycamore	678
Ulmer	274
Bamberg County	15,987
Barnwell County	22,621
Colleton County	
Ashton	156
Bells	417
Hudson Mill	893
Lodge	628
Peniel	838
Petits	319
Rice Patch	927
Ruffin	435
Sniders	1,018
Stokes	936
Walterboro No. 4	4,631
Williams	410
Wolfe Creek	661
Hampton County	
Brunson	1,113
Crocket-Miley	808
Hampton Cthse 2	2,048
Hampton No. 1	1,816
Rivers Mill	112
Orangeburg County	
Bolentown	2,173
Brookdale	1,672
Jamison	2,884
Limestone 1	2,746
Limestone 2	2,449
Neeses-Livingston	1,991
Nix	2,088
North 1	1,859
North 2	1,966
Norway	1,917
Orangeburg Ward 1	1,062
Orangeburg Ward 10	1,090
Orangeburg Ward 2	1,241
Orangeburg Ward 5	1,217
Orangeburg Ward 6	1,301
Orangeburg Ward 7	927

Orangeburg Ward 8	858
Orangeburg Ward 9	995
Pine Hill	1,727
Springfield	1,817
Suburban 1	1,781
Suburban 6	1,550
Suburban 7	2,380
Suburban 8	1,188
Suburban 9	2,271
DISTRICT TOTAL.....	103,864
PERCENT VARIATION.....	3.295

DISTRICT 41

Area	Population
Charleston County	
James Island 10	1,996
James Island 11	2,302
James Island 12	1,558
James Island 13	1,753
James Island 14	1,082
James Island 15	2,105
James Island 17	2,469
James Island 19	1,831
James Island 20	1,686
James Island 22	1,784
James Island 6	
Tract 20.06	
Blocks: 2023, 2024, 2030, 2031, 2032, 2033,	
2034, 2035, 2036, 2037, 2038, 2039, 2040,	
2041, 2042, 2043, 2044, 2045, 2046, 2047,	
2048, 2049, 2051, 2053, 2054	634
James Island 6 Subtotal.....	634
James Island 8A	1,638
James Island 8B	2,458
James Island 9	1,868
Johns Island 2	3,401
Johns Island 3A	2,557
North Charleston 20	1,212
North Charleston 23	3,389

North Charleston 3	1,588
St. Andrews 1	
Tract 30	
Blocks: 1000, 1001, 1003, 1004, 1005, 1006,	
1008, 1015, 1016, 1017, 1025, 1026, 1027,	
1077, 1078, 1080, 1081	187
St. Andrews 1 Subtotal	187
St. Andrews 10	1,590
St. Andrews 11	1,029
St. Andrews 12	1,345
St. Andrews 13	1,468
St. Andrews 14	1,936
St. Andrews 16	1,292
St. Andrews 17	2,260
St. Andrews 18	
Tract 26.12	
Blocks: 5009, 5026, 5027, 5028, 5029, 5030,	
5031, 5032, 5033, 5034, 5035, 5036, 5037,	
5038, 5039, 5040, 5041, 5047, 5051, 5052,	
5053, 5054, 5055, 5056, 5057, 5058, 5059,	
5063, 5064	249
St. Andrews 18 Subtotal	249
St. Andrews 20	3,720
St. Andrews 21	1,391
St. Andrews 22	1,399
St. Andrews 23	1,485
St. Andrews 24	2,100
St. Andrews 26	1,871
St. Andrews 27	2,596
St. Andrews 28	2,386
St. Andrews 29	2,837
St. Andrews 30	2,744
St. Andrews 31	1,453
St. Andrews 32	1,479
St. Andrews 33	886
St. Andrews 34	2,883
St. Andrews 35	2,035
St. Andrews 36	2,049
St. Andrews 37	3,474
St. Andrews 4	1,551
St. Andrews 5	1,422

St. Andrews 6	
Tract 28.02	
Blocks: 2000, 2001, 2002, 2003, 2008, 2009,	
2010, 2011, 2012, 2013, 2014, 2015, 2016,	
2017, 2018, 2019, 2020, 2021, 2023, 2024,	
2025, 2026, 2027, 2029, 2030, 2031, 2032,	
2033	1,369
St. Andrews 6 Subtotal	1,369
St. Andrews 7	
Tract 28.01	
Blocks: 3000, 3001, 3002, 3003, 3004, 3005,	
3006, 3007, 3008, 3009, 3010, 3011, 3012,	
3013, 3014, 3015, 3016, 3017, 3018, 3019,	
3020, 3021, 3022, 3023, 3024, 3025, 3026,	
3027, 3028, 3029, 3030, 3031, 3032, 3033,	
3036, 3037, 3038, 3044, 3045, 3046, 3047,	
3048, 3049, 3050, 3051, 3052, 3053, 3054,	
3055, 3059, 3061, 3062, 3063, 3064, 3065,	
3066, 3067, 3087, 3088, 3089, 3090, 3096,	
3097, 3098, 3101, 3102, 3103	946
Tract 28.02	
Blocks: 1002, 1003, 1004, 1005, 1006, 1007,	
1008, 1009, 1010, 1011, 1012, 1013, 1014,	
1015, 1016, 1017, 1018, 1019, 1020, 1021,	
1022, 1023, 1024, 1025, 1026, 1027, 1028,	
1029, 1030, 1031, 1032, 1033, 1034, 1035,	
1036, 1037, 1038, 1039, 1040, 1041, 1042,	
1043, 1046, 1049, 1050, 1051, 1052, 1053,	
1055, 1058, 1059, 1060, 1061, 1062, 1063,	
1064, 1065, 1066, 1067, 1068, 1069, 1070,	
2022	1,148
St. Andrews 7 Subtotal	2,094
Dorchester County	
Archdale	1,915
Archdale 2	2,076
Ashborough West	799
Ashborough West 2	1,432
Ashley River	2,186
Kings Grant	2,193
Kings Grant 2	2,094
Saul Dam	656
DISTRICT TOTAL.....	105,152

PERCENT VARIATION.....4.576

DISTRICT 42

Area	Population
Charleston County	
Charleston 10	2,510
Charleston 11	2,392
Charleston 12	4,104
Charleston 13	1,269
Charleston 14	1,624
Charleston 15	2,422
Charleston 16	1,390
Charleston 17	1,151
Charleston 18	1,727
Charleston 19	945
Charleston 20	1,347
Charleston 21	1,225
Charleston 8	1,563
Charleston 9	1,240
Deer Park 2A	
Tract 31.14	
Blocks: 1027, 1028, 1029, 1030, 1031, 1032, 1033, 1034, 1035, 2006, 2007, 2008, 3000, 3001, 3003, 3004, 3005, 3006, 3007, 3008, 3009	3,345
Deer Park 2A Subtotal	3,345
Deer Park 2C	1,306
Deer Park 3	
Tract 31.13	
Blocks: 1007, 1008, 1009, 1010, 1011, 1015, 1016, 1017, 2000, 2001, 2002, 2003, 2004, 2005, 2006, 2007, 2008, 2009, 2010, 2011, 2012, 2013, 2014, 2015, 2016, 2017, 2018, 2019, 2020, 2021, 2022, 2023, 2024, 2025, 2026, 2027, 2028, 2029, 2030, 2031, 2032, 2033, 2034, 2035	2,333
Tract 31.14	
Blocks: 1048	0
Deer Park 3 Subtotal	2,333
North Charleston 1	1,323

North Charleston 10	2,771
North Charleston 11	1,115
North Charleston 12	602
North Charleston 13	1,856
North Charleston 14	817
North Charleston 15	2,279
North Charleston 16	1,354
North Charleston 17	1,523
North Charleston 18	2,534
North Charleston 19	2,738
North Charleston 2	3,063
North Charleston 21	2,552
North Charleston 22	2,276
North Charleston 24	3,717
North Charleston 25	909
North Charleston 26	830
North Charleston 27	3,157
North Charleston 28	2,203
North Charleston 29	2,746
North Charleston 30	3,029
North Charleston 4	1,745
North Charleston 5	2,983
North Charleston 6	2,127
North Charleston 7	2,532
North Charleston 8	1,219

St. Andrews 1

Tract 29

Blocks: 1000, 1001, 1002, 1003, 1004, 1005, 1006, 1007, 1008, 1009, 1010, 1011, 1012, 1013, 1014, 1015, 1016, 1017, 1018, 1019, 1020, 1021, 1022, 1023, 1024, 1025, 1026, 1027, 1028, 1029, 1030, 1031, 1032, 1033, 1040, 1041, 1042, 1043, 2000, 2001, 2053, 2054, 2109, 2110, 2111, 2112, 2113, 2114	683
--	-----

St. Andrews 1 Subtotal 683

St. Andrews 15 1,927

St. Andrews 18

Tract 27.01

Blocks: 1000, 1001, 1002, 1003, 1004, 1005, 1006, 1007, 1008, 1009, 1010, 1011, 1012, 1013, 1014, 1015, 1016, 1017, 1018, 1019, 1020, 1021, 1022, 1023, 1024, 1025, 1026, 1027, 1028, 1029, 1030, 1031, 1032, 1033,	
---	--

1034, 1035, 1036, 1037, 1038, 1039, 1040, 1041, 1042, 1043, 1044, 1045, 1046, 1047, 1048, 1049, 1050, 1051, 1052, 1053, 1054, 1055, 1056, 1057, 1058, 1059, 1062, 1094, 1095, 1096, 1098, 1099, 1100, 1101, 1102, 1103, 1104, 1107	620
Tract 27.02	
Blocks: 1000, 1001, 1002, 1003, 1004, 1005, 1006, 1007, 1008, 1009, 1010, 1011, 1012, 1013, 1014, 1015, 1016, 1017, 1018, 1019, 1020, 1021, 1022, 1023, 1024, 1025, 1026, 1027, 1028, 1029, 1046, 1047, 1048, 1053, 1054, 4000, 4001, 4002, 4003, 4004, 4005, 4006, 4007, 4008, 4009, 4010, 4011, 4012, 4013, 4014, 4015, 4016, 4017, 4018, 4019, 4020, 4021, 4022, 4023, 4024, 4025, 4026, 4027, 4028, 4029, 4030, 4031, 4032, 4033, 4034, 4035	1,814
St. Andrews 18 Subtotal	2,434
St. Andrews 19	410
St. Andrews 2	1,279
St. Andrews 25	2,060
St. Andrews 3	1,714
St. Andrews 6	
Tract 28.02	
Blocks: 2004, 2005, 2006, 2007, 2028	60
St. Andrews 6 Subtotal	60
St. Andrews 7	
Tract 28.02	
Blocks: 1000, 1001	87
St. Andrews 7 Subtotal	87
St. Andrews 8	1,278
St. Andrews 9	2,179
Dorchester County	
Patriot	2,876
DISTRICT TOTAL.....	103,880
PERCENT VARIATION.....	3.311

DISTRICT 43

Area	Population
------	------------

Beaufort County	
Burton 2A	6,385
Burton 2B	
Tract 5.02	
Blocks: 1090	0
Tract 5.03	
Blocks: 1001, 1002, 1003, 1004, 1005, 1006,	
1007, 1008, 1009, 2000, 2001, 2002, 2003,	
2004, 2005, 2006, 2007, 2008, 2009, 2010,	
2011, 2012, 2013, 2014, 2015, 2016, 2017,	
2018, 2019, 2020, 2021, 2022, 2023, 2024,	
2025, 2026, 2027, 2028, 2029, 2030, 2031,	
2032, 2033, 2034, 2035, 2036, 3043, 3044,	
3045, 3046, 3047, 3048, 3049, 3058, 3059,	
3060, 3063, 3064, 3065, 3066, 3067, 3068,	
3069, 3070, 3071, 3072, 3073, 3074, 3075,	
3076, 3077, 3078, 3079, 3080, 3083, 3084,	
3085, 3086, 3087, 3088, 3089, 3090, 3093,	
3094, 3095, 3096	1,796
Tract 8	
Blocks: 2016, 2021, 2022, 2023, 2024	0
Burton 2B Subtotal	1,796
Lady's Island 1A	2,062
Lady's Island 1B	1,881
Lady's Island 2A	2,132
Lady's Island 2B	2,364
Lady's Island 3A	2,872
Lady's Island 3B	1,259
MO 1A	1,522
MO 1B	1,648
MO 2	1,874
Port Royal 1	1,813
Port Royal 2	2,018
St. Helena 1A	1,991
St. Helena 1B	1,782
St. Helena 1C	1,570
St. Helena 2A	1,497
St. Helena 2B	1,923
St. Helena 2C	718
Charleston County	
Awendaw	
Tract 50	

Blocks: 1021, 1022, 1193, 1194, 1195, 1196, 1197, 1198, 1199, 1200, 1201, 1202, 1205, 1209, 1295, 1296, 1297, 1301, 1302, 1303, 1304, 1305, 1306, 1307, 1308, 1309, 1354, 1356	0
Tract 9901	
Blocks: 0007, 0008	0
Awendaw Subtotal.....	0
Charleston 1	1,077
Charleston 2	915
Charleston 3	1,230
Charleston 4	1,507
Charleston 5	1,123
Charleston 6	1,876
Charleston 7	2,436
Edisto Island	1,879
Folly Beach 1	1,189
Folly Beach 2	1,448
Isle Of Palms 1A	1,159
Isle of Palms 1B	1,574
Isle of Palms 1C	1,439
James Island 1A	2,154
James Island 1B	1,200
James Island 3	1,152
James Island 5A	1,638
James Island 5B	874
James Island 6	
Tract 20.05	
Blocks: 2033, 2034, 2035, 2036, 2037, 2038, 2044, 2046, 2047, 2048, 2049, 2050, 2051, 2053, 2054, 2080, 3000, 3001, 3002, 3003, 3008, 3009, 3010, 3044, 3045, 3049, 3050, 3051, 3063	1,402
James Island 6 Subtotal.....	1,402
James Island 7	2,028
Kiawah Island	1,626
Mt. Pleasant 1	1,696
Mt. Pleasant 10	975
Mt. Pleasant 11	1,457
Mt. Pleasant 12	1,946
Mt. Pleasant 13	1,580
Mt. Pleasant 14	2,141
Mt. Pleasant 15	2,659

Mt. Pleasant 16	892
Mt. Pleasant 18	1,453
Mt. Pleasant 19	2,423
Mt. Pleasant 2	1,216
Mt. Pleasant 24	986
Mt. Pleasant 25	1,218
Mt. Pleasant 29	412
Mt. Pleasant 3	1,625
Mt. Pleasant 37	
Tract 46.09	
Blocks: 1036, 1038	0
Tract 50	
Blocks: 1172, 1173, 1174, 1175, 1176, 1177,	
1184, 1185, 1186, 1187, 1188, 1189, 1190,	
1191, 1192, 1216, 1217, 1219, 1220, 1221,	
1231, 1240	4
Tract 9901	
Blocks: 0009, 0010, 0011	0
Mt. Pleasant 37 Subtotal	4
Mt. Pleasant 4	1,483
Mt. Pleasant 5	1,534
Mt. Pleasant 6	2,541
Mt. Pleasant 7	918
Mt. Pleasant 8	1,054
Mt. Pleasant 9	1,191
Sullivans Island	1,791
Town of Seabrook	1,738
Colleton County	
Edisto Beach	529
Jacksonboro	
Tract 9708	
Blocks: 1090, 1091, 1092, 1093, 1094, 1109,	
1110, 1111, 1117, 1119, 1121, 1123, 1124,	
1125, 1126, 1131, 1132, 1133, 1134, 1135,	
1136, 1137, 1138, 1140, 1141, 1142	29
Jacksonboro Subtotal	29
 DISTRICT TOTAL.....	105,524
 PERCENT VARIATION.....	4.946
 DISTRICT 44	

Area	Population
Berkeley County	
Boulder Bluff No. 1	3,975
Carnes Crossroads No. 1	4,161
Carnes Crossroads No. 2	3,816
Devon Forest No. 1	3,068
Devon Forest No. 2	4,401
Foster Creek	6,314
Goose Creek No. 1	
Tract 208.04	
Blocks: 1000, 1001, 1002, 1003, 1004, 1005,	
1006, 1007, 1008, 1009, 1010, 1011, 1012,	
1013, 1014, 1015, 1016, 1017, 1018, 1019,	
1020, 1021, 1022, 1023, 1024, 2000, 2001,	
2002, 2003, 2004, 2005, 2006, 2007	2,627
Tract 208.08	
Blocks: 1039	0
Tract 208.09	
Blocks: 3007, 3008, 3009, 3010, 3011, 3012,	
3013, 3014, 3015, 3016, 3017	945
Tract 208.12	
Blocks: 1000, 1007, 1008, 1009	0
Goose Creek No. 1 Subtotal	3,572
Goose Creek No. 2	6,748
Hanahan No. 1	2,914
Hanahan No. 2	2,413
Howe Hall 1-2	5,730
Sangree No. 1	
Tract 207.14	
Blocks: 3020	0
Tract 207.15	
Blocks: 1000, 1001, 1002, 1003	388
Tract 207.16	
Blocks: 1000, 1001, 1009, 1010, 1011, 1012,	
1013, 1014, 1015, 1016, 1017, 1018, 2043	1,113
Tract 207.17	
Blocks: 1004, 1014, 1015, 1016, 1017, 1018,	
1019, 1020, 1021, 2020	959
Sangree No. 1 Subtotal	2,460
Sangree No. 2	4,245
Sangree No. 3	3,333
Stratford No. 1	6,188

Stratford No. 2	3,178
Stratford No. 3	
Tract 207.16	
Blocks: 2026, 2027, 2028, 2029, 2030, 2031,	
2032, 2033, 2034, 2035, 2036, 2037, 2038,	
2039, 2040, 2041, 2042, 2044, 2045, 2046,	
2047, 2048, 2049, 2050, 2051, 2052, 2053,	
2054, 2055, 2056, 2057	2,336
Tract 207.21	
Blocks: 1041, 1053	0
Stratford No. 3 Subtotal	2,336
Stratford No. 4	3,166
Wassamassaw No. 1	
Tract 207.11	
Blocks: 1028, 1029, 1030, 1031, 1032, 1033,	
1034, 1035, 1036, 1037, 1038, 1039, 1040,	
1041, 1042, 1043, 1044, 1045, 1046, 1047,	
1048, 1049, 1050, 1051, 1052, 1056, 1057,	
1059, 1060, 1061, 1062, 1063, 1064, 1065,	
1066, 1067, 1068, 1069, 1070, 1071, 1072,	
1073, 1074, 1075, 1076, 1077, 1078, 1079,	
1080, 1081, 1082, 1083, 1084, 1096, 1097	1,266
Tract 207.12	
Blocks: 2001	0
Wassamassaw No. 1 Subtotal	1,266
Wassamassaw No. 2	
Tract 207.10	
Blocks: 1015, 1029, 1030, 2000, 2001, 2002,	
2003, 2004, 2005, 2006, 2007, 2008, 2009,	
2010, 2011, 2012, 2013, 2014, 2015, 2016,	
2017, 2018, 2019, 2020, 2021, 2022, 2023,	
2024, 2025, 2026, 2027, 2028, 2029, 2030,	
2031, 2032, 2033, 2034, 2035, 2039, 2040,	
2041, 2042, 2043, 2044, 2045, 2046, 2047,	
2048, 2049, 2050, 2051, 2052, 2053, 2054,	
2055, 2059, 2060, 2061, 2062, 2065, 2066,	
2067, 2068	3,893
Tract 207.13	
Blocks: 1000, 1001, 1002, 1004, 1005, 1006,	
1007	94
Wassamassaw No. 2 Subtotal	3,987
Westview No. 1	2,796
Westview No. 2	3,798

Westview No. 3	2,678
Charleston County	
Deer Park 1A	2,417
Deer Park 1B	5,047
Deer Park 2A	
Tract 31.13	
Blocks: 1013	0
Tract 31.15	
Blocks: 2000, 2001, 2002, 2003, 2004, 2005,	
2006, 2007, 2008, 2009, 2010, 2011, 2012,	
2013, 2014, 2015, 2016, 2017, 2018, 2019,	
2020, 2021, 2022, 2023, 2024, 2025, 2026,	
2027, 2028, 2029, 2030, 2031, 2032, 2033,	
2034, 2035, 2036, 2037, 2038, 2039, 2040,	
2041, 2042, 2043, 2044, 2045, 2046, 2047,	
2048, 2049, 2050, 2051, 2052, 2053, 2054	1,017
Deer Park 2A Subtotal	1,017
Deer Park 2B	2,482
Deer Park 3	
Tract 31.13	
Blocks: 1001, 1002, 1003, 1004, 1005, 1012,	
1014, 1018	439
Deer Park 3 Subtotal	439
Dorchester County	
Carolina	838
Dorchester	1,528
Germantown	2,057
North Summerville 2	2,012
DISTRICT TOTAL.....	104,380
PERCENT VARIATION.....	3.808

DISTRICT 45

Area	Population
Allendale County	
Allendale No. 2	1,600
Fairfax No. 2	3,203
Martin	521
Woods	1,165
Beaufort County	

Bluffton 2C

Tract 21.02

Blocks: 1000, 1001, 1002, 1003, 1004, 1005,
1006, 1007, 1008, 1009, 1010, 1011, 1012,
1013, 1014, 1015, 1016, 1017, 1018, 1019,
1020, 1021, 1022, 1023, 1024, 1025, 1026,
1027, 1028, 1029, 1030, 1031, 1032, 1033,
1034, 1035, 1036, 1037, 1038, 1039, 1040,
1041, 1042, 1043, 2005, 2007, 2008, 2009,
2010, 2011, 2016, 2018, 2019, 2020, 2021,
2022, 2023, 2024, 2025, 2026, 2027, 2028,
2029, 2030, 2031, 2032, 2033, 2034, 2035,
2036, 2037, 2038, 2039, 2040, 2041, 2042,
2043, 2044, 2045, 2046, 2047, 2048, 2049,
2050, 2051, 2052, 2053, 2054, 2055, 2056,
2057, 2058, 2059, 2060, 2061, 2062, 2063,
2064, 2065, 2066, 2067, 2068, 2069, 2070,
2071, 2072, 2073, 2074, 2075, 2076, 2077,
2078, 2079, 2080, 2115, 2116, 2117, 2138,
2139, 2140, 2141, 2142, 2143, 2144, 2145,
2146, 2147, 2148, 2150, 2151, 2152, 2153,
2154, 2155, 2156, 2157, 2158, 2159, 2160,
2161, 2164, 2166, 2178, 2179, 2180, 21811,517

Tract 21.07

Blocks: 5022, 5029, 5032, 5033, 5034, 5035,
5036, 5037, 5038, 5039, 5042, 5046, 5047 171

Bluffton 2C Subtotal.....1,688

Burton 1B2,053

Burton 1C

Tract 2

Blocks: 1111, 1112, 1113, 1115, 1127, 1128,
1129 475

Tract 3

Blocks: 1000, 1001, 1002, 1003, 1004, 1005,
1006, 1007, 1008, 1009, 1010, 1011, 1012,
1013, 1016, 1020, 1024, 1025, 1026, 1027,
1028, 2001, 2002, 2003, 2004, 2005, 2006,
2007, 2008, 2014, 2018, 2019, 2020, 2021,
2022, 2023, 2024, 2025, 2026, 2027, 2028,
2029, 3027, 30283,043

Tract 5.01

Blocks: 1002, 1004, 1005, 2000, 2001, 2002,
 2003, 2004, 2005, 2006, 2007, 2008, 2009,
 2010, 2011, 2012, 20131,070
 Burton 1C Subtotal4,588
 Burton 3
 Tract 2
 Blocks: 1070, 1089, 1090, 1092, 1093, 1094,
 1100, 1101, 1121, 1122, 1124, 1125, 1126 1
 Tract 4
 Blocks: 1005, 1010, 1011, 1012, 1013, 1016,
 1020, 1021, 1022, 1023, 1024, 1025, 1026,
 1027, 1028, 1029, 1030, 1031, 1032, 1033,
 1034, 1035, 1036, 1037, 1038, 1039, 1040,
 1041, 1042, 1043, 1044, 1045, 1046, 1047,
 1048, 1049, 1050, 1051, 1052, 1053, 1054,
 1055, 1056, 1057, 1058, 1059, 1060, 1061,
 1062, 1063, 1064, 1065, 1066, 1067, 1071,
 1072, 1073, 1074, 1078, 1079, 1080, 1081,
 1082, 1083, 1084, 1085, 1086, 1087, 1088,
 1089, 1090, 1091, 1092, 1096, 1098, 1099,
 1100, 1101, 1102, 1103, 1104, 1105, 1106,
 1107, 1108, 1109, 1110, 1111, 1112, 1113,
 1114, 1115, 1116, 1117, 1118, 1119, 1120,
 1121, 1122, 1123, 1124, 1125, 1126, 1127,
 1128, 1129, 1130, 1131, 1132, 1133, 1134,
 1135, 1136, 1137, 1138, 1139, 1140, 1141,
 1142, 1143, 1144 995
 Tract 5.01
 Blocks: 3000, 3001, 3002, 3003, 3004, 3005,
 3006, 3007, 3008, 3009, 3010, 3011, 3012,
 3013, 3014, 3015, 3016, 3017, 3018, 3019,
 3020, 3021, 3023, 3028, 3029, 3048, 3049,
 3050, 3051, 3052, 3053, 3054, 3068 721
 Tract 6
 Blocks: 1004, 1005, 1012, 1053, 1056, 1062,
 1063, 1064, 1065, 1066, 1067, 1068, 1086,
 1090 29
 Burton 3 Subtotal1,746
 Dale Lobeco1,629
 Seabrook 12,581
 Seabrook 21,401
 Seabrook 32,415
 Sheldon 11,368

Sheldon 2	1,272
Charleston County	
Johns Island 1A	2,571
Johns Island 1B	2,914
Johns Island 3B	1,954
Johns Island 4	1,784
St. Pauls 1	1,167
St. Pauls 2A	1,498
St. Pauls 2B	1,908
St. Pauls 3	2,057
St. Pauls 4	2,253
St. Pauls 5	1,795
St. Pauls 6	2,477
Wadmalaw Island 1	1,306
Wadmalaw Island 2	1,419
Colleton County	
Green Pond	1,107
Hendersonville	1,499
Jacksonboro	
Tract 9706	
Blocks: 4119	0
Tract 9707	
Blocks: 3046, 3047, 3066, 3067, 3071, 3072,	
3073, 3074, 3075, 3076, 3077, 3078, 3079,	
3080, 3081, 3082, 3083, 3086, 3087, 3088,	
3089, 3090, 3091, 3092, 3093, 3094, 3095,	
3096, 3097, 3098, 3099, 3100, 3101, 3102,	
3103, 3104, 3105, 3106, 3107, 3108, 3109,	
3110, 3111, 3112, 3114, 3116	5
Tract 9708	
Blocks: 1000, 1001, 1002, 1003, 1004, 1005,	
1006, 1007, 1008, 1009, 1010, 1011, 1012,	
1013, 1014, 1015, 1016, 1017, 1018, 1019,	
1020, 1021, 1022, 1024, 1025, 1026, 1027,	
1028, 1029, 1030, 1031, 1032, 1033, 1034,	
1035, 1036, 1037, 1038, 1039, 1040, 1041,	
1042, 1043, 1044, 1045, 1046, 1047, 1048,	
1049, 1050, 1051, 1052, 1053, 1054, 1055,	
1056, 1057, 1058, 1059, 1060, 1061, 1062,	
1063, 1064, 1065, 1066, 1067, 1068, 1069,	
1070, 1071, 1072, 1073, 1074, 1075, 1076,	
1077, 1078, 1079, 1080, 1081, 1082, 1083,	
1084, 1085, 1086, 1087, 1088, 1089, 1095,	

1096, 1097, 1103, 1107, 1108, 1112, 1113, 1114, 1115, 1116, 1118, 1120, 1122, 1139, 1143, 1144, 1145, 1146, 1147, 1148, 1149, 1150, 1151, 1152, 1153, 1154, 1155, 1156	523
Jacksonboro Subtotal	528
Mashawville	1,006
Ritter	997
Walterboro No. 1	2,791
Walterboro No. 2	3,779
Walterboro No. 3	3,309
Hampton County	
Black Creek	388
Bonnett	983
Cummings	1,015
Early Branch	766
Estill	4,747
Furman	534
Garnett	477
Gifford	422
Hopewell	460
Horse Gall	124
Scotia	441
Varnville	3,234
Yemassee	1,602
Jasper County	
Coosawatchie	736
Gillisonville	826
Grahamville 1	
Tract 9502.01	
Blocks: 2003, 2004, 2005, 2007, 2008, 2009, 2010, 2011, 2012, 2013, 2014, 2015, 2016, 2017, 2018, 2020, 2021, 2022, 2023, 2024, 2025, 2027, 2030, 2050, 2076, 2077, 2078, 2079, 2080, 2082, 2083, 2084, 2085, 2086, 2125, 2126, 2127, 2128, 2216, 2217, 2218, 2219, 2220, 2221, 2222, 2224, 2225, 2229, 2230	526
Grahamville 1 Subtotal	526
Grahamville 2	4,589
Grays	885
Hardeeville 1	
Tract 9503	

Blocks: 1035, 1140, 1141, 2000, 2003, 2004, 2005, 2006, 2007, 2008, 2009, 2010, 2011, 2012, 2013, 2014, 2015, 2016, 2017, 2018, 2019, 2026, 2030, 2046, 2047, 2048, 2049, 2050, 2051, 2053, 2054, 2055, 2056, 2059, 2060, 2061, 2062, 2063, 2064, 2065, 2066, 2067, 2068, 2069, 2070, 2071, 2072, 2073, 2074, 2075, 2076, 2077, 2078, 2079, 2080, 2081, 2082, 2083, 2084, 2085, 2086, 2087, 2088, 2089, 2090, 2091, 2128, 2129, 2133, 2134, 2135, 2136, 2137, 2138, 2139, 2140, 2141, 2143, 2144, 2145, 3000, 3001, 3002, 3003, 3004, 3005, 3006, 3007, 3008, 3009, 3010, 3011, 3012, 3013, 3014, 3015, 3016, 3017, 3018, 3019, 3020, 3021, 3022, 3023, 3024, 3025, 3026, 3027, 3028, 3029, 3030, 3031, 3032, 3033, 3054, 3055, 3063, 3064, 3065, 4056, 4057	2,454
Hardeeville 1 Subtotal	2,454
Hardeeville 2	1,907
Levy	2,878
Pineland	1,134
Ridgeland 1	1,732
Ridgeland 2	1,811
Ridgeland 3	1,349
Tillman	1,029
 DISTRICT TOTAL.....	 104,398
 PERCENT VARIATION.....	 3.826

DISTRICT 46

Area	Population
Beaufort County	
Beaufort 1	1,576
Beaufort 2	1,305
Beaufort 3	1,830
Belfair	618
Bluffton 1A	2,746
Bluffton 1B	1,748
Bluffton 1C	3,007

Bluffton 1D	3,829
Bluffton 2A	3,144
Bluffton 2B	4,420
Bluffton 2C	
Tract 21.03	
Blocks: 1002, 1003, 1004, 1005, 1006, 1007,	
1008, 1009, 1010, 1011, 1012, 1013, 1014,	
1015, 1016, 1017, 1018, 1019, 1020, 1021,	
1022, 1023, 1024, 1025, 1026, 1027, 1028,	
1029, 1030, 1031, 2014, 2015, 2016, 2017,	
2018, 2020, 2021, 2022, 2023, 2024, 2025,	
2026, 2027, 2028, 2029, 2030, 2031, 2032,	
2033, 2034, 2035, 2036, 2037, 2038, 2039,	
2046, 2047, 2048, 2049, 2050, 2051, 2052,	
2053	2,114
Tract 21.04	
Blocks: 1086, 1093	0
Bluffton 2C Subtotal	2,114
Bluffton 3A	1,615
Bluffton 3B	2,430
Bluffton 4A	1,838
Bluffton 4B	1,857
Bluffton 4C	3,792
Bluffton 5	2,973
Burton 1A	2,773
Burton 1C	
Tract 3	
Blocks: 1014, 1015, 2030, 2031, 3029	0
Tract 5.01	
Blocks: 1003, 1006, 1007, 1008, 1009, 1010,	
1011, 1012, 1013, 1014, 1015, 1016, 1017,	
1018, 1019, 1020, 1021, 1022, 1023, 1024,	
1025, 1026, 1027, 1028, 1029, 1030, 1031,	
1032, 1033, 1034, 1035, 1036, 1037, 1038,	
1039, 1040, 1041, 1042, 1044, 1045, 1046,	
1047, 1048, 1049, 1050, 1051, 1052, 1053,	
1054, 1072, 1074, 1075, 1078, 1079, 1083,	
1084, 1085, 1086, 1087, 1088, 1089, 1090,	
1091, 1092, 1093, 1094, 1095, 1096, 1097,	
1098	1,386
Tract 22.02	
Blocks: 1000, 1151, 1152	0
Burton 1C Subtotal	1,386

Burton 2B	
Tract 5.02	
Blocks: 1017, 1018, 1026, 1030, 1034, 1035,	
1036, 1037, 1038, 1039, 1040, 1041, 1042,	
1043, 1044, 1045, 1046, 1047, 1048, 1049,	
1050, 1051, 1052, 1053, 1054, 1055, 1056,	
1057, 1058, 1059, 1060, 1061, 1062, 1063,	
1064, 1065, 1066, 1067, 1068, 1069, 1070,	
1071, 1072, 1073, 1080, 1081, 1082, 1083,	
1084, 1085, 1086, 1087, 1088, 1089, 10911,441
Burton 2B Subtotal1,441
Burton 2C2,572
Burton 3	
Tract 5.01	
Blocks: 3044 0
Tract 5.02	
Blocks: 1000, 1001, 1002, 1003, 1004, 1005,	
1006, 2001, 2002, 2003, 2004, 2005, 2006,	
2007, 2008, 2009, 2010, 2011, 2012, 2013,	
2014, 2015, 2016, 2017, 2018, 2019, 2020,	
2021, 2022, 2023, 2024, 2025, 2026, 2027,	
2028, 2030, 2031, 2034, 2035, 2036, 2037,	
2038, 2039, 2040, 2041, 2042, 2043, 2052,	
2053, 2085, 2101, 2104 547
Tract 6	
Blocks: 1052, 1057, 1058, 1059, 1060, 1061,	
1087 73
Burton 3 Subtotal 620
Chechessee2,578
Daufuskie 416
Hilton Head 102,143
Hilton Head 111,382
Hilton Head 121,161
Hilton Head 131,149
Hilton Head 141,085
Hilton Head 15A 668
Hilton Head 15B 897
Hilton Head 1A1,752
Hilton Head 1B1,870
Hilton Head 2A1,943
Hilton Head 2B4,080
Hilton Head 2C1,763
Hilton Head 3 860

Hilton Head 4A	855
Hilton Head 4B	1,140
Hilton Head 4C	1,117
Hilton Head 4D	1,290
Hilton Head 5A	1,098
Hilton Head 5B	969
Hilton Head 5C	882
Hilton Head 6A	1,314
Hilton Head 6B	1,033
Hilton Head 7A	1,030
Hilton Head 7B	1,577
Hilton Head 8A	455
Hilton Head 8B	958
Hilton Head 9A	1,487
Hilton Head 9B	1,835
Sun City 1A	1,421
Sun City 1B	2,092
Sun City 2	954
Sun City 3A	1,636
Sun City 3A-4A	1,545
Sun City 3B	1,057
Sun City 4B	3,259
Jasper County	
Grahamville 1	
Tract 9502.01	
Blocks: 1000, 1001, 1002, 1003, 1004, 1005,	
1006, 1007, 1008, 1009, 1010, 1011, 1012,	
1039, 1040, 1041, 1042, 1043, 1044, 1045,	
1081, 2000, 2001, 2002, 2006, 2019, 2026,	
2028, 2029, 2031, 2032, 2033, 2034, 2035,	
2036, 2037, 2038, 2039, 2040, 2041, 2042,	
2043, 2044, 2045, 2046, 2047, 2048, 2049,	
2051, 2052, 2053, 2054, 2055, 2056, 2057,	
2058, 2059, 2060, 2061, 2062, 2063, 2064,	
2065, 2066, 2067, 2068, 2069, 2070, 2071,	
2081, 2088, 2089, 2090, 2091, 2092, 2093,	
2094, 2095, 2096, 2100, 2101, 2102, 2103,	
2104, 2105, 2136, 2137, 2138, 2139, 2159,	
2160, 2161, 2215, 2231, 2232, 2233, 2234	1,089
Tract 9502.02	
Blocks: 2050, 2051, 2052, 2053, 2054, 2055,	
2056, 2060, 2061, 2062, 2063, 2064, 2065,	

2066, 2067, 2068, 2069, 2070, 2071, 2072, 2076, 2077, 2078, 2081	62
Grahamville 1 Subtotal	1,151
Hardeeville 1 Tract 9503	
Blocks: 2001, 2002, 2020, 2021, 2022, 2023, 2024, 2025, 2027, 2028, 2029, 2031, 2032, 2033, 2034, 2035, 2036, 2037, 2038, 2039, 2040, 2041, 2042, 2043, 2044, 2045, 2052, 2057, 2058, 2092, 2093, 2094, 2095, 2096, 2097, 2098, 2099, 2100, 2101, 2102, 2103, 2104, 2105, 2106, 2107, 2108, 2109, 2110, 2111, 2112, 2113, 2114, 2115, 2116, 2117, 2118, 2119, 2120, 2121, 2122, 2123, 2124, 2125, 2126, 2130, 2131, 2132, 2142, 2146	313
Hardeeville 1 Subtotal	313
Okatie	1,457
 DISTRICT TOTAL.....	 105,306
 PERCENT VARIATION.....	 4.729”

Repeal

SECTION 3. Section 2-1-75 of the 1976 Code is repealed effective with the 2012 general election.

Submitting authority for purposes of Voting Rights Act

SECTION 4. Upon the effective date of this act, the President Pro Tempore of the South Carolina Senate is designated as the appropriate official of the submitting authority, who is responsible for obtaining preclearance of the revised election districts set forth in Section 2-1-70 as contained in SECTION 2 of this act in compliance with 42 U.S.C. 1973c.

Part III


Time Effective

Time effective


SECTION 5. This act takes effect upon approval by the Governor.

JUN 22 2011

In the Senate House _____




President of the Senate



Speaker of the House of Representatives

Approved the 28th day of June 2011.



Governor

